
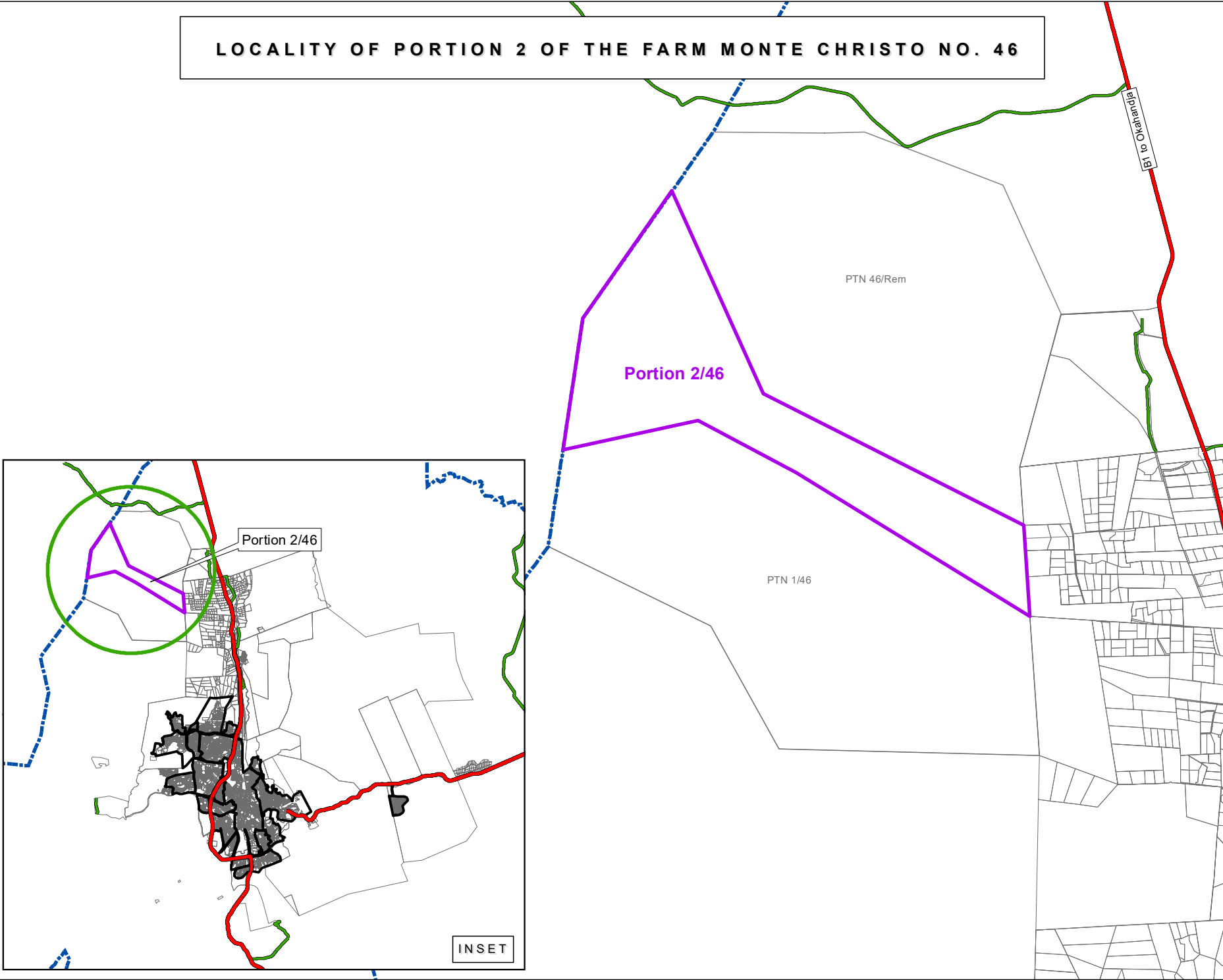


LOCALITY OF PORTION 2 OF THE FARM MONTE CRISTO NO. 46



WINDHOEK

LEGEND

- Portion Boundary
- Portion 2/46
- Townlands Boundary
- B1 Trunk Road
- District Road



NOTE:
All Measurements & Sizes are Approximate
No Residential Erf Shall Be Smaller than 300m² in size

DATE	REVISION	PLAN NO

CLIENTS APPROVAL

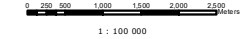
----- SIGNATURE ----- DATE -----



**STUBENRAUCH
PLANNING CONSULTANTS
TOWN AND REGIONAL PLANNERS**
po box 41404 tel: 061-251189
windhoek tel: 061-252490
namibia fax: 061-252157
email: spc@spc.com.na

PROJECT TITLE
**WINDHOEK
LOCALITY MAP**

DATE	DRAWN	DRAWING NO
March 2019	PM	W17070-1



INSET