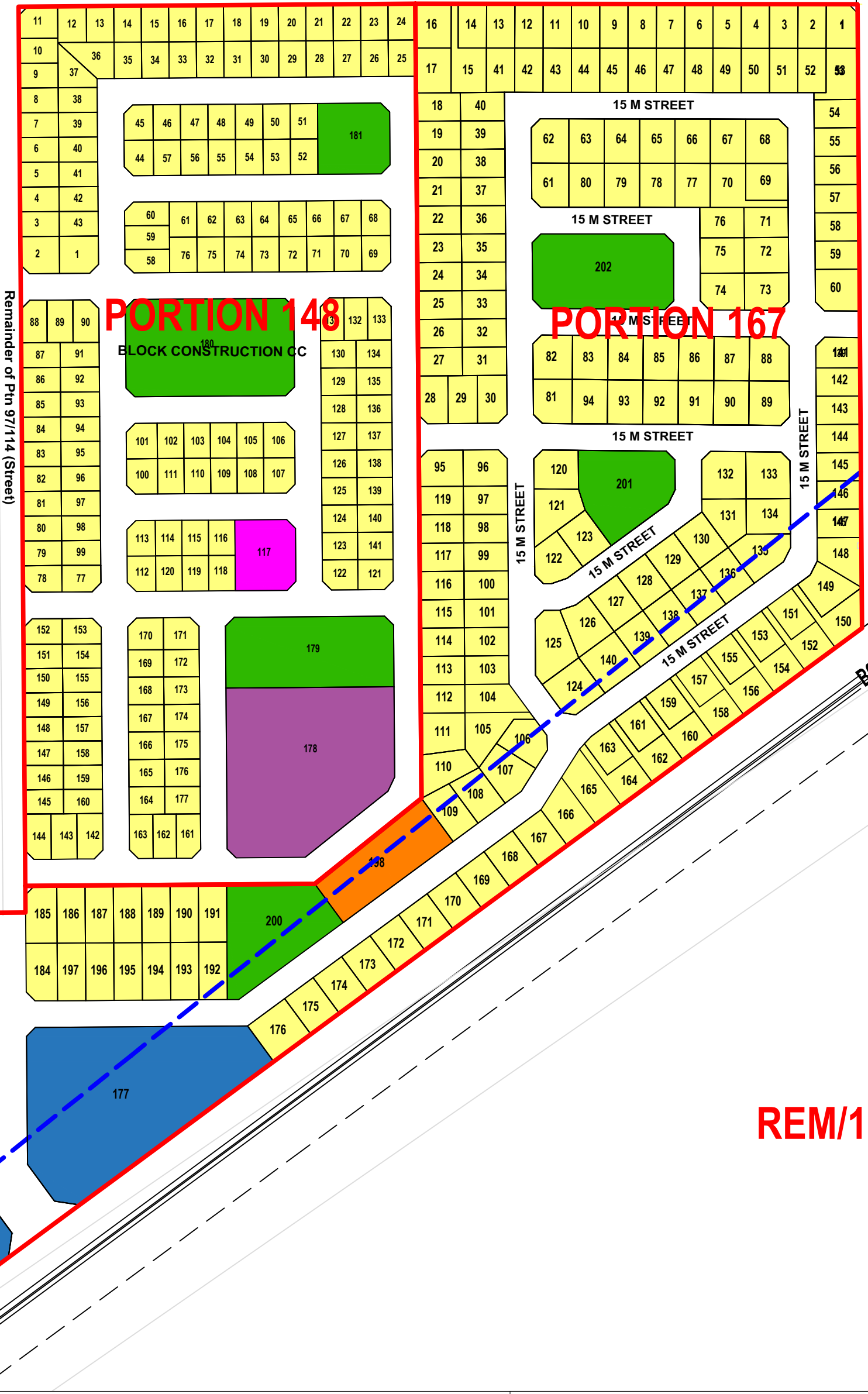
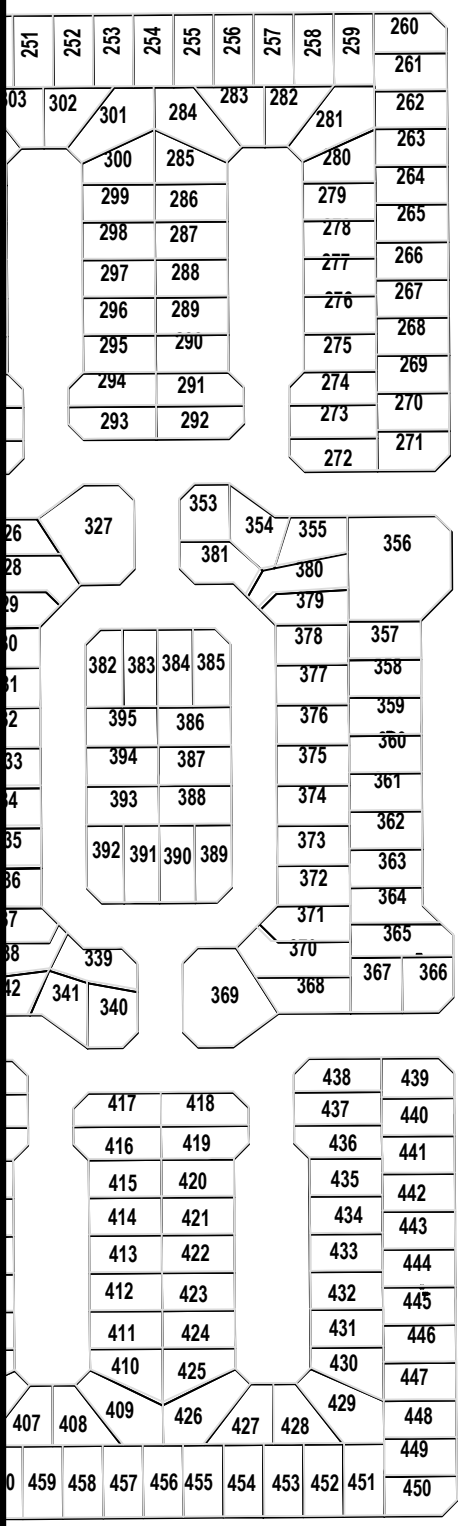


(32 m Road)

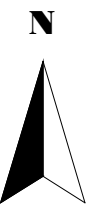


Remainder of Ptn 97/114 (Street)

PORTION 148
BLOCK CONSTRUCTION CC

PORTION 167

REM/114



LOCALITY MAP OF THE TOWNSHIP ESTABLISHMENTS ON PORTIONS 148 & 167 OF THE REMAINDER OF THE FARM GOBABIS TOWNLANDS NO. 114

SCALE: 1:4 500 (A3)
DATE: 09 MARCH 2021
PLAN NO:
PTNS.148&167/GOBABIS



RITTA KHIBA (TOWN AND REGIONAL) PLANNING CONSULTANTS CC

TEL: 061 225062
CELL: 081 5788154/ 081 2505559
EMAIL: rkhiba@gmail.com