

LOCALITY OF PORTION B OF THE REMAINDER OF PORTION 41 OF LUDERITZ TOWN & TOWNLANDS NO. 11



LÜDERITZ

Legend

- Cadastral Boundary
- Extension Boundary
- Ptn B
- Townlands Boundary
- Trunk Road
- 1m Contours



NOTE :

1. All Measurements & Sizes are Approximate
2. 1m Contour Interval (Herman Strydom 2015)

DATE	REVISION	PLAN NO

--- SIGNATURE --- --- DATE ---



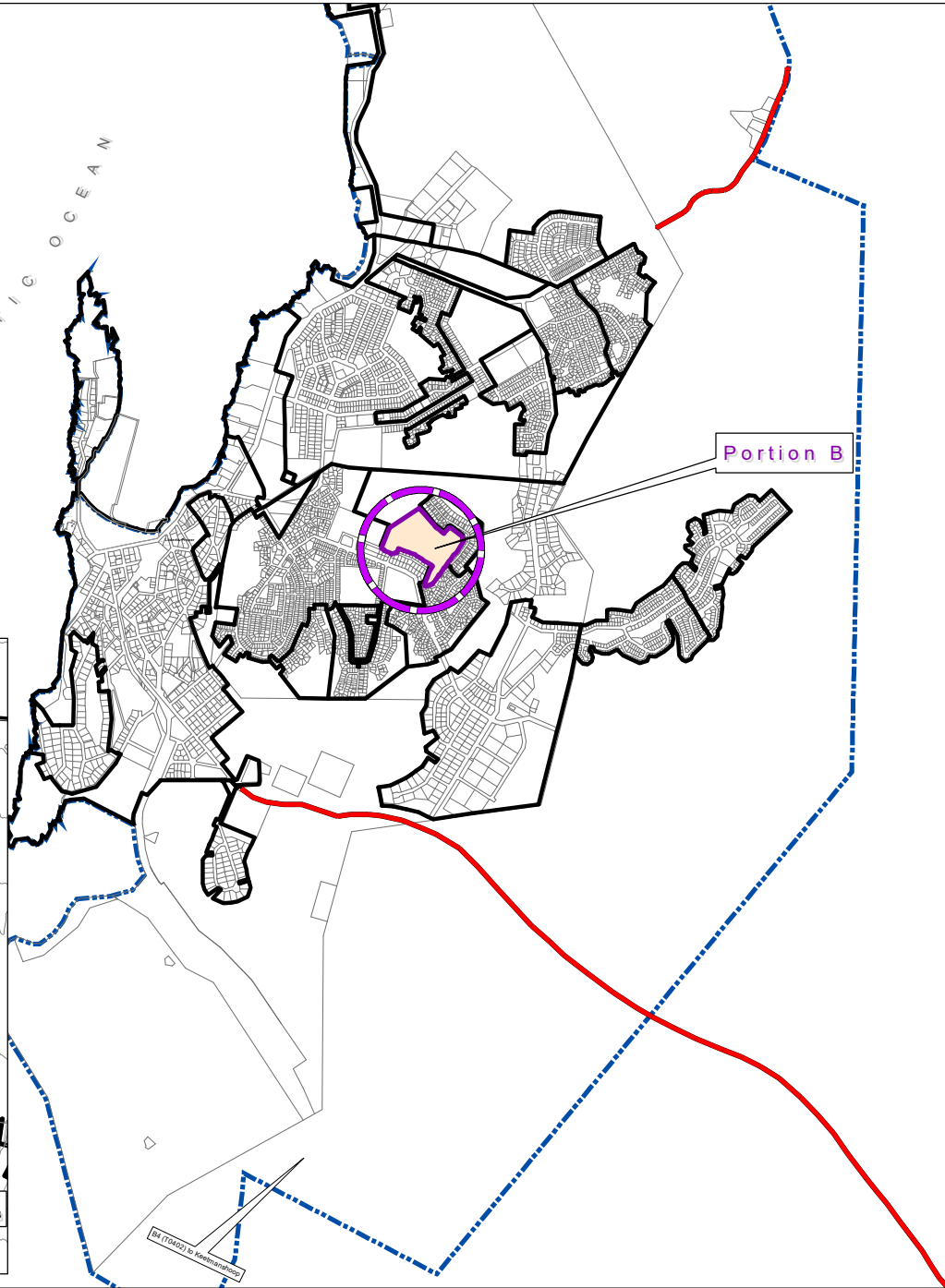
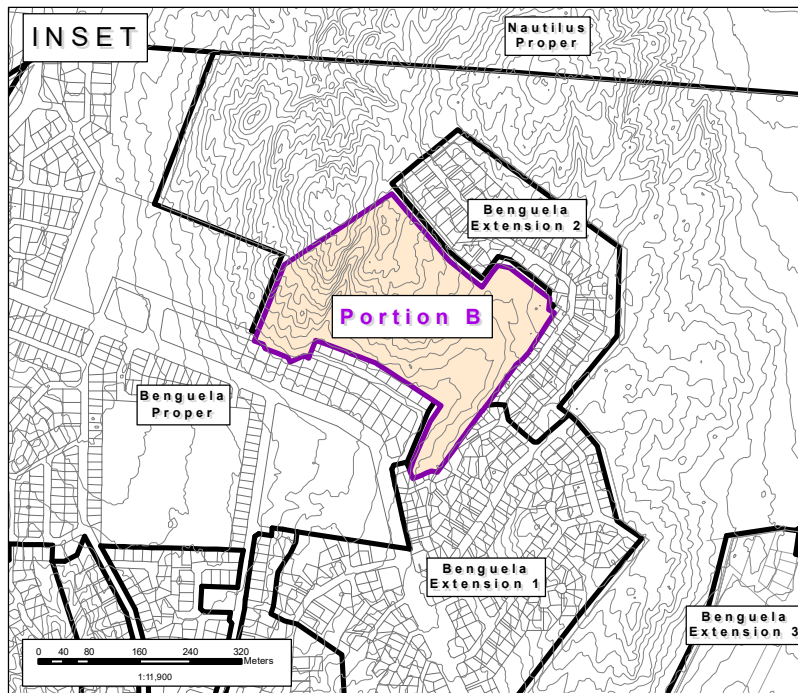

**STUBENRAUCH
PLANNING CONSULTANTS
TOWN AND REGIONAL PLANNERS**

pc box 41404 tel: 061-251189
windhoek tel: 061-252490
namibia fax: 061-252157
email: spc@spc.com.na

LÜDERITZ

Locality Map

DATE	DRAWN	DRAWING NO
July 2023	AvS	W23006



BT (TOWN) in Kaitiaki