







LEGEND

-  Health Centre
-  Schools
-  Border Post
-  towns and settlements
-  MR033 Stampriet to Mat.
-  Rivers



STAMPRIET TO MATA MATA
 BORDER POST (MR033) ROAD
 UPGRADE FEASIBILITY STUDY

COORDINATE SYSTEM: WGS 1984
 DATUM: WGS 1984
 UNIT: DECIMAL DEGREE