

mOshiwambo

namibian

Tuma etumwalaka lyoye efupi nenge "anu" konomola ndji 9992, omanga inoo shanga etumwalaka lyoye, tameka nothiya Oshi ope ibe to landulithako "ostms" yoye. Oams kehe ota yi gu NS1.

Omunasikola ta kongo ekwatho

DORTEA lipumbu, ngokali memivula ontivali moshitupadilo shelongo lyopombanda shoka sha tseyika nehimba lyoshingolo "University of Namibia" moshitopowwa shewawa lyoshitupadilo shika shaShakati "Oshakati Campus" otashi vulika aka thigepo oshitupadilo omumvo taguya 2021 omolwasboka onungwa inaadhorforwa dthomumvo nguka 2020. Dorotea ngoka itaa vula okufuta oongungadhe dhili poodola omayoyi omilongo mbali naga herata NS28.000, ongo ofinyoskolo okwambadhalawala oko futako omayoyi geli omulongo NS10.000. Okumona omushangwa gwomayalulo okuzo koshitupadilo shika shelongo, ota shi ulike kutya omunamimvo omilongo ndatu (30) oku oongungwa dthoshitupadilo dhili pomwaa gonayoyi omilongo naga herata nomathele gatano NS 18, 500 ngono ga pumbwa oku kala gafutwa manga oshikako shomumvo omupe sho 2021 inashi tameka. Omunasikola ngoka okwampumbawo oshimali ope afute ondo dje ye vule okumona itizemo ye yekonakmo lyokomumvo lyo October/November 2020. lipumbu

okwa lombwele oshifo ibo The Namibia kutya imatiwa mbyoka afutako sigo oompango okweyi mona moka opuleka lipanyala nehashi vulo okumapa ondola omathele gaali NS200 mesika, nimaliwa mbino oyo hayi mu kwathele okufuta oongungwa moka ha lala, ukulya noomvumbwe dhiwe. lipumbu tagwedhako tati kutya ota nana nondatu oshoka okuti othigwa nomumwayina gona ngoka ali hemba kwaba sho ali omashona okwa gwilwapo kiimpwiyu yaanona ye mboka yeliwo kooosikola. Omumwayina gona ngoka obema kwathelewo ngaa pashimaliwa onga eyambidhidho lyopetameko ashike kombinga yimaliwa yoshitupadilo aawe ita vule oshoka okuna egumbo tati pumbwa okusilwa oshimpwiyu oshwano aanona.

Omunasikola nguka ina vula okumona oshimaliwa sheliogitho koshitupadilo shedhina lyoshingolo sho Namibia Students Financial Assistance Fund molwasboka inamona oombapila ndhoka dhina ukwawaya wawina. "Oombapila ndina dha meme odho owala ndhoka dhanasha seyo moshilongo sho azi muupongekwa"



Dorotea lipumbu, ngu eli othigwa okwati kutya kapena ngoka ta vulu oku mu kwathetha oshoka omumwayina gona ngoka kwali be mu kwathele sho ali omunona omushona ita vulo oshoka okuna aanona yeli kooosikola dthelongo lyopombanda "Oosekondele"

lipumbu tati. Omunasikola nguka ota ti kutya inavula okumona onzapo yeso lya yina oshoka kena ontzyo kutya ezimo lya nakwala otali adhika peni. lipumbu okwawo a kambadhalaku konga ekwatho koshikondo shetanga lyegameno noonakwala akulu oshoka aavali ye oyo akondjeli manguluko ashike ina monako ekwatho.

"Okwali nda putudhwa ku kuku gwandje Dorotes Ndemutla Nikole, ngono akuthandjeko kooate shokwali ndina oovvula hamano. Kuku okwali a putudhandje nawa nomanga inaathigapo uyuyi momumvo 1996, okwali a lombwele aanona ye oyo ya silendje oshimpwiyu", lipumbu tagwedhapo wo tati kutya sho omumwayinagona ali a hokanwa momumvo 2005, okwali ayi naye koondjokana kookwanguka hoka yeli natango. "Nkene nda walwa ndimome meme gwandje, ashike momumvo 2016 okwali nda mana oondjenda anawa momumvo 1997 nokwa pakwa nare ko Angola" omanga he ngoka ali omukondjeli manguluko ngoka ali a tseyika nawa nedhina Fuma yaFuma aliwo amana oondjenda dhe momumvo 1995. lipumbu tati "kandishiwo mpoka meme a pakwa no inemona ompito yokuya kepako lye, lipumbu ta popi ndhika ye ti ipugula omahodhi. Onda ningi oovvula te kongo ezimo lya meme ashike onda huile muuyengwi. "Ondi uvite takuposhipolwa kutya oyaza koKongo koshitopowwa

shahangwena. Okwawo ndi ituu gumwe gwomezimo lyokoomeme momumvo 2016, moshilando pangelo movenduka, ashike naye okwali yatakanene nokamwayina Fima lipumbu, lwotango momumvo 2016. lipumbu ndika okwali lya boloka sho omukulokadhi aza komukunda gwokamwayina ali a hokanwa nokwa tembukile komukunda hoka lipumbu yali ya kala nale nagumwe gwaangumbo nyoka okwali eya kwatakamitha namumwayina nguka. lipumbu okwawo kutya namumwayina nguka keshi mpoka puna ezimo lya yina. Opanaw oombapila yimwe ya shangwa komunambelwa omukuluntu gwomoshitopowwa sha Shakati ndjoka tayi tseyitha kutya, lipumbu oye othigwa nokapena kongo gomezimo lyawo tala vulo okuma futala osikona " Ehanga lyawa ndika otali boloka kutya omunasikola nguka ota kongo omuSamaria omunamutima herda ope omukwathelwe ope afute oongungwa dhe dthosikola" Kamwela Aher Shikongo tanyola.

Ompangu oya taalela etokolo edhigu lyo ECN linasha nomahogololo

OMPANGU yinasha nokuninga omakotolo genasha nomahogololo moshingolo tayi tseyika nawa Electoral Court oya taalewa keshongo nokepole agele izemo yomahogololo gopashitopowwa nyono yali ya ningwa koshitopowwa sha Malinda shokomikunda oshwano omalendo gomilando ngono gali ga lingwako Stampriet, koshitopowwa sha Koes no Aroab mo 25 November nayi kwelwehi nenge ongingi. Omupanguli omukuluntu Shafimana Weitele, Herman Oosthuizen na Orben Sibeya yali ya kalele etokolo lyawo mendifilo dyoka lyali lya ningwa kehangano lina-ha nomahogololo lyo ECN. Uteitele ok-

wati ompangu ota yi ka gandja etokolo lyawo moshinima shika omashiku ngoka. Ongunda yompanimono yo Landless People's Movement, ndiyono oyo yali yasindana mitopowwa yili omilongo moshitopowwa sha Hardap mo //Kharas, okwali ya boloka efi, ompinge shinasha neindilo lyoku ekelabi itizemo yomoshitopowwa sha Malinda shokomikunda. Omukalelipo gwongundo yo LPM ompanguliti i, Henry Shimutwikenzi okwati kutya omanga taku popiwa kutya okwali kwa monika omupaku pethimbo lyomahogololo moshitopowwa sha Malinda, ECN tati u ulike nenge ompakno ngoka okwali taga vulu oku guma os-

hizingwa shomahogololo nenge kutya omalinda ndhoka dhali dha landulwa pethimbo lyomahogololo inadhil landula omungwa yinasha nomahogololo. "Paku popya oshili, omahogololo goko-shitopowwa shokomikunda sha Malinda ogali ga ningwa paveta" Shimutwikenzi tati. Omukalelipo gwongundo Jabulani Ncube, okwati kutya omahogololo gokomalinda okwali ga vandakana go naga ekelwehi. Omukuluntu gwo ECN, Theo-Majoro okwati kutya aantu oyali ya uvithwani sho aahogololithi yali ya thigepo ehala lyomahogololo ule wootundi ne, kuyele oku yeleka nethimbo ndyoka lyuuthwa okuzapo. Omolwa

oshiningwanima shino, mboka keyeka ke hala lyokohogololela konima sho aanambeleva yaya ina ya mona ompito oku hogolola noku ulika utumbema wawo. Ngoka ali a hogolola tango poshitopowwa shono okwali a tseyitha kutya oombapila dthomahogololo otaku adhika omadhina gaantu yatatu omanga mboka yali taya thigathanapo momahogololo ngaka yali yeli yane, okuza mo Malinda komikunda "Mujoro tati. Okwali woo kwa longithwa oombapila dhapuka koshitopowwa shuunamapya sha Stampriet pethimbo lyoma hogololo. Ongundu yo Swapo, LPM, PDM nomu ulikwa iithika-

menapo oyali ya ningi ethigathano moshitopowwa sha Malinda shomoshilando, noongundu natu ndhoka kwali dhakutha ombinga momathigathano oku hogololwa moshitopowwa sha Stampriet odho o Swapo, LPM, no PDM. Mujoro okwa tsiliketo tati oombapila dthomahogololo ndhono kwali nda longithwa moshitopowwa sha Koes na Aroab, oshwano oombapila dthomahogololo ndhoka dhali dha longithwa ko Keetmanshoop kwali dha longithwa papuko. Onkene osha pumbiwa omahogololo gokoMalinda gomoshilando, Koës na Aroab naga ekelwehi.

Notiwe of Environmental Impact Assessment (EIA) Environmental Clearance Certificate for the Proposed Mining Activities on Mining Claims No. 72027, 72028, 72029, 72040, 72041 & 72042 Located Northeast of Karibib, Erongo Region

In terms of the Environmental Management Act No. 7 of 2007 and its 2013 EA Regulations, the proposed mining activities on Mining Claims No. 72027, 72028, 72029, 72040, 72041 & 72042 require an Environmental Clearance Certificate from the Department of Environmental Affairs before commencement.

The public is hereby notified that an application for Environmental Clearance Certificate will be submitted to the Environmental Commissioner.

Brief Project Description: The Mining Claims are situated North-East of Karibib in the Erongo Region and cover a combined surface area of 100,9492 hectares. The target commodity for mining is Uranium Stone.

Proponent: Mr. Ian Wilton-Kalimbo
Environmental Consultant: Ecol Dynamics Solutions (Pty) Ltd

Members of the public are invited to register as interested and affected Parties in order to comment/raise concerns or receive further information on the environmental assessment process. Registration requests and comments should be forwarded to Ecol Dynamics Solutions (Pty) Ltd on the contact details below before and of business on the 11 January 2021.

Meeting Date, Time and Venue will be communicated to registered MAPs before 23 December 2020.

Notiwe of Environmental Impact Assessment: EXCLUSIVE PROSPECTING LICENSE NO. 7430, 7487, 7820, 7820, 7831, 7833, 7834 & 7835 LOCATED SOUTH OF AUB SETTLEMENT IN THE KARAS REGION, NAMIBIA

In terms of the Environmental Management Act No. 7 of 2007 and its 2013 EA Regulations, application activities proposed on the Exclusive Prospecting Licences No. 7430, 7487, 7820, 7820, 7831, 7833, 7834, & 7835 require an Environmental Clearance Certificate before commencement.

The public is hereby notified that the ECC applications for EPLs will be submitted to the Environmental Commissioner.

Brief Project Description: The EPLs are located south of Aub, Karas Region, and cover a total surface area of 227 608, 8307 Ha. The approved commodity for application are: Precious Stones, Dimension Stones, Industrial Minerals, Precious Metals, Semi-Precious Stones & Base and Rare Metals.

Proponent: Afrika Big Mine Mining (Pty) Ltd (7430, 7820, 7830, 7831, 7833, 7834, 7835) & East Mineral Resources CC (7827)

Environmental Consultant: Ecol Dynamics Solutions (Pty) Ltd

Members of the public are invited to register as interested and affected Parties in order to comment/raise concerns or receive further information on the EIA process. Registration requests and comments should be forwarded to Ecol Dynamics Solutions (Pty) Ltd on the contact details below before and of business on 11 January 2021.

Meeting Date, Time and Venue will be communicated to registered MAPs before 23 December 2020.

Notiwe of Environmental Impact Assessment: EXCLUSIVE PROSPECTING LICENSE NO. 7730 LOCATED NORTH EAST OF KARIBIB TOWN IN THE ERONGO REGION, NAMIBIA

In terms of the Environmental Management Act No. 7 of 2007 and its 2013 EA Regulations, the proposed application activities on the Exclusive Prospecting License No. 7730 which require an Environmental Clearance Certificate from the Department of Environmental Affairs (DEA) before commencement.

The public is hereby notified that an application for Environmental Clearance Certificate will be submitted to the Environmental Commissioner.

Brief Project Description: The license is located outside Karibib Town in the Erongo Region. The approved commodity for application is Dimension Stone.

Proponent: Afrika Big Mine Mining (Pty) Ltd

Environmental Consultant: Ecol Dynamics Solutions (Pty) Ltd

Members of the public are invited to register as interested and affected Parties in order to comment/raise concerns or receive further information on the EIA process. Registration requests and comments should be forwarded to Ecol Dynamics Solutions (Pty) Ltd on the contact details below before and of business on 11 January 2021.

Meeting Date, Time and Venue will be communicated to registered MAPs before 23 December 2020.

Political

...nity is one of the biggest challenges facing the town council.
"Shebeens are mushrooming daily in town, causing moral decay and increasing crime in our community," he said, adding that the council will find ways to address the problem.

"It was always my dream to see the establishment of an innovation centre in Keetmanshoop where people, especially the youth's skills can be unearthened to promote a culture of self-sustainability in our community," he added.

Isaak pledged to work together with other political parties and to serve all residents regardless of their political affiliation.
shikowiki@necp.com.na

...and the fourth industrial revolution. Namibia is not immune, and neither is it. We are determined to use the surplus to build strong inter-partnerships and alliances that can drive us to economic recovery and transformation during an unprecedented and extraordinary period in the history of humankind," she said.

...also called on fellow ambassadors and commissioners to push in the same direction and support each other from their respective duty stations with a common goal and determination to promote and protect the national interests of Namibia.
temisa@necp.com.na



...a newly appointed ambassador.

...shops that evening, decided to go to her house, as she feared

...her alleged that followed her and led her outside the homestead where she was sitting with a body including as," said Shikongo, ceased sustained the head.

...were allegedly from the rest of on the spot. Shikongo, the ne of crime, nearby bushes side.

...was discovered the tree with a

...been identified and Ignatius \$). Their next med.
...m.na

Long road ahead for local tourism

Albertina Nakale

THE month of October has recorded a notable room and bed occupancy with 15%, compared to 5.7% between July and September, which are the traditional high season months for tourism. The majority of foreign visitors were from central Europe.

However, compared to previous years, Namibia is still far off the norm in terms of tourism business. October 2019 showed an almost 70% occupancy and with the average break, even point for establishments at about 40-45%, the current 15% is still far away from the desired business flow to the country.

The CEO of Hospitality Association of Namibia (HAN) Gitta Paetzold said the industry is doing in general and on tourist arrivals in Namibia, which has been progressing since the tourism revival initiative was rolled out.

"Many properties have since mid-year, been offering domestic specials for Namibians, which saw an impressive number of Namibians explore their own country - be it by visiting the national parks or other scenic lodges and sites across the country," she stated.

This, according to Paetzold, has brought some relief to the tourism sector, which has been without income since mid-March, although the financial situation of Namibians, as well as their desire and interest to spend on tourism remains limited and the return of international travelers, thus it is vital to save the tourism sector.

While there are no definite figures on the number of tourism establishments still fully or partially closed since the travel ban in March, HAN estimated that less than half of the over 3 000 entities have resumed full operation.

"We sincerely hope that the travel numbers will gradually increase, and are positively optimistic, given the news from the German airline, but it is expected that worldwide, the travel industry will take at least two years or more to reach the numbers of 2019. So the road to recovery will be a long and hard one," she said.

What makes the recovery even more challenging is the fact that operational costs seem to increase, with little sign of relief from any sector - be it electricity, water, telecommunication or any other cost factor that has bearing on the service provider in tourism.

HAN has been lobbying for relief for its members and the industry in general from banks, insurances

and ICT providers. However, Paetzold said the pandemic seems to have negatively impacted all sectors and providers, which results in the general inability or willingness to provide discounts and relief. On its part, HAN has decided to exempt its members from paying membership fees for the upcoming financial year, while doubling its commitment to lobby for the interests of tourism accommodation and the revival of tourism in Namibia.

"A challenge, which we are willing to tackle, convinced that if there is one country that can succeed with tourism revival post-Covid, it is Namibia, as this country simply has what it takes - wide open spaces, freedom to move, a small population, fresh air, and great climatic conditions that assist in curbing the spread of the virus. We are looking forward to a better 2021 for tourism, easy to achieve when comparing numbers to 2020, but we do know that recovering to levels of 2019 will take years," Paetzold indicated.

She said Namibia has been welcoming back international tourists since mid-September at the start of the Tourism Revival Initiative, and some 5 000 travelers have come to Namibia since then.
...nakale@necp.com.na



Notable... HAN CEO Gitta Paetzold. Photo: Namport



Promote agriculture... Agriculture ministry will in the Otjozondjupa region as part of its horticulture development schemes, starting January 2021.

Otjozondjupa farm to register for assistance

OTJOWARONGO - The Ministry of Agriculture, Water and Land Reform has called on interested vegetable and poultry farmers in the Otjozondjupa Region to register for seeds and material assistance being funded by the ministry.

Agricultural extension technician at Otjozondjupa, said the ministry is implementing two new projects in horticulture and poultry value chain development schemes, starting January 2021. Nambull said the new projects have a fund allocation of more than N\$900 000 for both vegetable and poultry farmers in the



VACANCY
As a leading strategic and dynamic institution, very unique in our national development, NAMPORT invites suitably qualified persons to apply for the following positions:

BE ADVERTISING CANDIDATES THAT PREVIOUSLY APPLIED TO:

POSITION: REPORTING TO: DEPARTMENT: LOCATION: EXECUTIVE CHIEF EXECUTIVE HUMAN RESOURCES PORT OF NAMPORT

PURPOSE OF THE JOB:
Provide strategic Human Capital leadership to Namport in the area of recruitment, selection and development of required talent in order to meet strategic objectives.

KEY PERFORMANCE AREAS:

- Develop, implement & maintain effective people management systems aligned to best practice, relevant legislation and the company's strategic objectives.
- Guide and support Executive Leadership and Line Managers to derive optimal benefits from the company's human resources.
- Facilitate major organizational interventions, transform the organization in executing change management.
- Drive continuous organizational improvement through staffing levels to achieve required efficiency and productivity.
- Conduct diagnostic assessments and implement organizational change required to enhance employee engagement and improve organizational performance.
- Cultivate and nurture a unique Namport organizational culture and driver for individual and organizational success.
- Build a robust leadership and talent pipeline through a strategic approach.
- Build and maintain sound relations and engagement with internal and external stakeholders and ensure compliance with applicable legislation and governance requirements.

QUALIFICATIONS & SKILLS:

- A Bachelor's Degree in HR, Social Sciences or equivalent.
- An MBA, relevant Master's Degree or Post Graduate Diploma in HR.
- A minimum of 10 years relevant experience in the field should have been in a senior managerial capacity.
- Strategic leadership and excellent communication skills.
- Strong knowledge of the labour legislation environment.
- Ability to lead and influence at all levels, with high integrity.
- Proven ability in managing change.
- Service and results orientation.
- Strong interpersonal management and relationship skills.
- Business acumen matched with good influencing and negotiation skills.

WINDOW OF OPPORTUNITY: MONDAY, 14 DECEMBER 2020

Namport is an equal opportunity employer and is committed to diversity and inclusion. Applications should be submitted through our website on our website <https://www.namport.com.na> and should be accompanied by a cover letter.

All enquiries should be addressed to:
Acting Executive: Human Resources
Namport Ports Authority
PO Box 361
Ward 10, Namibia
Tel: 064 - 208 2433

Excel Dynamic Solutions (Pty) Ltd
NOTICE OF ENVIRONMENTAL IMPACT ASSESSMENT (EIA):
ENVIRONMENTAL CLEARANCE CERTIFICATE FOR THE PROPOSED MINING ACTIVITIES ON MINING CLAIMS NO. 72037, 72038, 72039, 72040, 72041 & 72042 LOCATED NORTHEAST OF KARIBIB, ERONGO REGION

In terms of the Environmental Management Act No. 7 of 2007 and its 2012 EIA Regulations, the proposed mining activities on Mining Claims No. 72037, 72038, 72039, 72040, 72041 & 72042 require an Environmental Clearance Certificate from the Department of Environmental Affairs before commencement.

The public is hereby notified that an application for Environmental Clearance Certificate will be submitted to the Environmental Commissioner.

Brief Project Description: The Mining Claims are situated Northwest of Karibib in the Erongo Region and cover a combined surface area of 100,0485 hectares. The target commodity for mining is Osmium Ore.

Proponent: Mr. Ivan Willem Kalkreuth
Environmental Consultants: Excel Dynamic Solutions (Pty) Ltd

Members of the public are invited to register as Interested and Affected Parties in order to comment/raise concerns or receive further information on the environmental assessment process. Registration requests and comments should be forwarded to Excel Dynamic Solutions (Pty) Ltd on the contact details below before and of business on the 11 January 2021.

Meeting Date, Time and Venue will be communicated to registered I&APs before 23 December 2020

Contact: Mr. Andrea Brandt
Tel: 064 208 2433
Email: andrea.brandt@excelsolutions.com.na

Excel Dynamic Solutions (Pty) Ltd
NOTICE OF ENVIRONMENTAL IMPACT ASSESSMENT:
EXCLUSIVE PROSPECTING LICENSES NO. 7630, 7631, 7632, 7633, 7634, 7635, 7636 & 7637 LOCATED SOUTH OF AUB SETTLEMENT IN THE KARAS REGION, NAMIBIA

In terms of the Environmental Management Act No. 7 of 2007 and its 2012 EIA Regulations, exploration activities proposed on the Exclusive Prospecting Licenses No. 7630, 7631, 7632, 7633, 7634, 7635, 7636, & 7637 require an Environmental Clearance Certificate before commencement.

The public is hereby notified that the ECC applications for EPLs will be submitted to the Environmental Commissioner.

Brief Project Description: The EPLs are located south of Aus, Karas Region, and cover a total surface area of 232 636, 8381 Ha. The approved commodities for exploration are: Platinum Group Elements, Industrial Minerals, Precious Metals, Semi-Precious Stones & Gases and Rare Metals.

Proponent: Abnco Big Rhine Mining (Pty) Ltd (7630, 7632, 7633, 7634, 7635, 7636) & East Mineral Resources CC (7637)

Environmental Consultants: Excel Dynamic Solutions (Pty) Ltd

Members of the public are invited to register as Interested and Affected Parties in order to comment/raise concerns or receive further information on the EIA process. Registration requests and comments should be forwarded to Excel Dynamic Solutions (Pty) Ltd on the contact details below before end of business on 11 January 2021.

Meeting Date, Time and Venue will be communicated to registered I&APs before 23 December 2020

Contact: Mr. Stephan van der Merwe
Tel: 064 208 2433
Email: stephan.van.der.merwe@excelsolutions.com.na



Agri sector contracts in Q3



Deteriorate... agriculture and forestry sector recorded a decline of 2.5% in real value added.

■ Maihapa Ndjavera

The agriculture and forestry sectors recorded a decline of 2.5% in real value added in the third quarter of 2020 in comparison to a contraction of 5.5% in the same period in 2019. The weak performance is attributable to the forestry sub-sector that registered a decline of 25% in real value added in the third quarter of 2020, compared to a growth of 0.9% recorded in the corresponding quarter of 2019.

According to the gross domestic product (GDP) quarter,

three report from the Namibia Statistics Agency (NSA), the decline is due to reduced activities in the harvesting of timber resulting from the lockdown.

Furthermore, the livestock sub-sector registered a decline of 1% in real value added, albeit an improved performance during the period under review compared to a contraction of 7.6% in the same quarter of 2019.

"The sluggish performance is attributable to weak demand by export markets, reduced animals for slaughter however, herd-stock is increasing minimising the impact. Cattle export to

abattoirs and butchers registered a decline of 68%, compared to a growth of 101.1% recorded in the corresponding quarter of 2019," reads the report.

Furthermore, small livestock marketed to abattoirs and butchers posted a decline of 60.9%, compared to a decline of 51.9% registered in the corresponding quarter of 2019. Cattle exported live to South Africa and Angola contracted to 36.3% relative to a decline of 10.6% in 2019.

The Agency also stated that small livestock exported live to South Africa and other destinations posted a decline of

51.6% during the period under review compared to a contraction of 22% in 2019.

Alex Shimuafeni, CEO of NSA, further indicated during the month under review Namibia recorded a trade deficit to the tune of N\$3.9 billion.

The current figure shows that the deficit worsened by 160% and 44.1% from its level of N\$2.7 billion and N\$1.5 billion recorded in October 2019 and September 2020, respectively.

He said the value of exports in October 2020 remained constant at N\$7.6 billion as observed in the corresponding period of

2019. However, when compared to its level of N\$8.9 billion in September 2020, export deteriorated by 14.3%. Import on the other hand rose by 11.6% and 11% when compared to October 2019 and September 2020 respectively.

After the developments in exports and imports, Namibia's total merchandise trade improved by 6.7% from its level of N\$18 billion in October 2019 to N\$19.2 billion in October 2020, while deteriorating by 0.7% from its level of N\$19.4 billion in September 2020.

- mndjavera@nsc.com.na

Excel Dynamic Solutions (Pty) Ltd
NOTICE OF ENVIRONMENTAL IMPACT ASSESSMENT (EIA) ENVIRONMENTAL CLEARANCE CERTIFICATE FOR THE PROPOSED MINING ACTIVITIES ON MINING CLAIMS NO. 72037, 72038, 72039, 72040, 72041 & 72042 LOCATED NORTHEAST OF KARIBIB, ERONGO REGION

In terms of the Environmental Management Act No. 7 of 2007 and its 2012 EIA Regulations, the proposed mining activities on Mining Claims No. 72037, 72038, 72039, 72040, 72041 & 72042 require an Environmental Clearance Certificate from the Department of Environmental Affairs before commencement.

The public is hereby notified that an application for Environmental Clearance Certificate will be submitted to the Environmental Commissioner.

Brief Project Description: The Mining Claims are situated Northeast of Karibib in the Erongo Region and cover a combined surface area of 100,8469 hectares. The target commodity for mining is Dimensional Stone.

Proponent: Mr. Jayu Mshuyir Kahobise
Environmental Consultant: Excel Dynamic Solutions (Pty) Ltd

Members of the public are invited to register as interested and affected parties in order to comment/raise concerns or receive further information on the environmental assessment process. Registration requests and comments should be forwarded to Excel Dynamic Solutions (Pty) Ltd on the contact details below before end of business on the 15 January 2021.

Meeting Date, Time and Venue will be communicated to registered I&APs before 15 January 2021.

Excel Dynamic Solutions (Pty) Ltd
NOTICE OF ENVIRONMENTAL IMPACT ASSESSMENT, EXCLUSIVE PROSPECTING LICENSE NO. 7430, 7587, 7629, 7630, 7631, 7632, 7634 & 7635 LOCATED SOUTH OF AUS SETTLEMENT IN THE KARAS REGION, NAMIBIA.

In terms of the Environmental Management Act No. 7 of 2007 and its 2012 EIA Regulations, exploration activities proposed on the Exclusive Prospecting License No. 7430, 7587, 7629, 7630, 7631, 7632, 7634 & 7635 require an Environmental Clearance Certificate before commencement.

The public is hereby notified that the ECC applications for EPLs will be submitted to the Environmental Commissioner.

Brief Project Description: The EPLs are located south of Aus, Karas Region, and cover a total surface area of 322 856, 8381 Ha. The approved commodities for exploration are: Precious Stones, Dimensional Stones, Industrial Minerals, Precious Metals, Semi-Precious Stones & Base and Rare Metals.

Proponent: Africa Big Mines Mining (Pty) Ltd (7430, 7629, 7630, 7631, 7632, 7634, 7635) & East Mineral Resources CC (7587)

Environmental Consultant: Excel Dynamic Solutions (Pty) Ltd

Members of the public are invited to register as interested and affected parties in order to comment/rise concerns or receive further information on the EIA process. Registration requests and comments should be forwarded to Excel Dynamic Solutions (Pty) Ltd on the contact details below before end of business on 15 January 2021.

Meeting Date, Time and Venue will be communicated to registered I&APs before 15 January 2021.

Excel Dynamic Solutions (Pty) Ltd
NOTICE OF ENVIRONMENTAL IMPACT ASSESSMENT, EXCLUSIVE PROSPECTING LICENSE NO. 7730 LOCATED NORTH EAST OF KARIBIB TOWN IN THE ERONGO REGION, NAMIBIA

Under the Environmental Management Act No. 7 of 2007 and its 2012 EIA Regulations, the proposed exploration activities on the Exclusive Prospecting License No. 7730 which require an Environmental Clearance Certificate from the Department of Environmental Affairs (DEA) before commencement.

Therefore, the public is hereby notified that an application for Environmental Clearance Certificate will be submitted to the Environmental Commissioner.

Brief Project Description: The license is located north Karibib Town in the Erongo Region. The approved commodity for exploration is Dimensional Stone.

Proponent: Africa Big Mines Mining (Pty) Ltd

Environmental Consultant: Excel Dynamic Solutions (Pty) Ltd

Members of the public are invited to register as interested and affected parties in order to comment/rise concerns or receive further information on the EIA process. Registration requests and comments should be forwarded to Excel Dynamic Solutions (Pty) Ltd on the contact details below before end of business on 15 January 2021.

Meeting Date, Time and Venue will be communicated to registered I&APs before 15 January 2021.


 nampost
AUS
 Post Code: 23017
Office Hours:
 Monday to Friday : 08:30 to 13:00
 : 14:00 to 16:00
 Saturday : 08:30 to 12:00
 3rd Sat. of the month closed
 Sunday & Public : CLOSED
 Holidays
 Postal@nampost.com.na
 063-258016 (O/H)

E-Dispatch
 November 2020
 COLLECTION DE PARCELS AT THE
 POST OFFICE / COUSSEL DEPOT
 Please take note of the Notice Below:
NOTICE
 COLLECTION OF PARCELS AT THE POST OFFICE
 NamPost is the Namibia Post Operator. The
 collection of parcels will be conducted with immediate
 effect from the collection of parcels at the Post Office of a
 (SMP) District Office.
 All parcels for collection must be brought to the
 collection point by the sender or their representative
 person. The collection point will be open from 08:00
 to 16:00 on weekdays. Parcels for collection must be
 brought to the collection point by the sender or their
 representative person.
 The collection of parcels will be conducted at the
 following collection points:
 1. Windhoek
 2. Swakopmund
 3. Erongo
 4. Karas
 5. Kunene
 6. Erongo
 7. Kunene
 8. Kunene
 9. Kunene
 10. Kunene
 11. Kunene
 12. Kunene
 13. Kunene
 14. Kunene
 15. Kunene
 16. Kunene
 17. Kunene
 18. Kunene
 19. Kunene
 20. Kunene
 21. Kunene
 22. Kunene
 23. Kunene
 24. Kunene
 25. Kunene
 26. Kunene
 27. Kunene
 28. Kunene
 29. Kunene
 30. Kunene
 31. Kunene
 32. Kunene
 33. Kunene
 34. Kunene
 35. Kunene
 36. Kunene
 37. Kunene
 38. Kunene
 39. Kunene
 40. Kunene
 41. Kunene
 42. Kunene
 43. Kunene
 44. Kunene
 45. Kunene
 46. Kunene
 47. Kunene
 48. Kunene
 49. Kunene
 50. Kunene
 51. Kunene
 52. Kunene
 53. Kunene
 54. Kunene
 55. Kunene
 56. Kunene
 57. Kunene
 58. Kunene
 59. Kunene
 60. Kunene
 61. Kunene
 62. Kunene
 63. Kunene
 64. Kunene
 65. Kunene
 66. Kunene
 67. Kunene
 68. Kunene
 69. Kunene
 70. Kunene
 71. Kunene
 72. Kunene
 73. Kunene
 74. Kunene
 75. Kunene
 76. Kunene
 77. Kunene
 78. Kunene
 79. Kunene
 80. Kunene
 81. Kunene
 82. Kunene
 83. Kunene
 84. Kunene
 85. Kunene
 86. Kunene
 87. Kunene
 88. Kunene
 89. Kunene
 90. Kunene
 91. Kunene
 92. Kunene
 93. Kunene
 94. Kunene
 95. Kunene
 96. Kunene
 97. Kunene
 98. Kunene
 99. Kunene
 100. Kunene
 101. Kunene
 102. Kunene
 103. Kunene
 104. Kunene
 105. Kunene
 106. Kunene
 107. Kunene
 108. Kunene
 109. Kunene
 110. Kunene
 111. Kunene
 112. Kunene
 113. Kunene
 114. Kunene
 115. Kunene
 116. Kunene
 117. Kunene
 118. Kunene
 119. Kunene
 120. Kunene
 121. Kunene
 122. Kunene
 123. Kunene
 124. Kunene
 125. Kunene
 126. Kunene
 127. Kunene
 128. Kunene
 129. Kunene
 130. Kunene
 131. Kunene
 132. Kunene
 133. Kunene
 134. Kunene
 135. Kunene
 136. Kunene
 137. Kunene
 138. Kunene
 139. Kunene
 140. Kunene
 141. Kunene
 142. Kunene
 143. Kunene
 144. Kunene
 145. Kunene
 146. Kunene
 147. Kunene
 148. Kunene
 149. Kunene
 150. Kunene
 151. Kunene
 152. Kunene
 153. Kunene
 154. Kunene
 155. Kunene
 156. Kunene
 157. Kunene
 158. Kunene
 159. Kunene
 160. Kunene
 161. Kunene
 162. Kunene
 163. Kunene
 164. Kunene
 165. Kunene
 166. Kunene
 167. Kunene
 168. Kunene
 169. Kunene
 170. Kunene
 171. Kunene
 172. Kunene
 173. Kunene
 174. Kunene
 175. Kunene
 176. Kunene
 177. Kunene
 178. Kunene
 179. Kunene
 180. Kunene
 181. Kunene
 182. Kunene
 183. Kunene
 184. Kunene
 185. Kunene
 186. Kunene
 187. Kunene
 188. Kunene
 189. Kunene
 190. Kunene
 191. Kunene
 192. Kunene
 193. Kunene
 194. Kunene
 195. Kunene
 196. Kunene
 197. Kunene
 198. Kunene
 199. Kunene
 200. Kunene
 201. Kunene
 202. Kunene
 203. Kunene
 204. Kunene
 205. Kunene
 206. Kunene
 207. Kunene
 208. Kunene
 209. Kunene
 210. Kunene
 211. Kunene
 212. Kunene
 213. Kunene
 214. Kunene
 215. Kunene
 216. Kunene
 217. Kunene
 218. Kunene
 219. Kunene
 220. Kunene
 221. Kunene
 222. Kunene
 223. Kunene
 224. Kunene
 225. Kunene
 226. Kunene
 227. Kunene
 228. Kunene
 229. Kunene
 230. Kunene
 231. Kunene
 232. Kunene
 233. Kunene
 234. Kunene
 235. Kunene
 236. Kunene
 237. Kunene
 238. Kunene
 239. Kunene
 240. Kunene
 241. Kunene
 242. Kunene
 243. Kunene
 244. Kunene
 245. Kunene
 246. Kunene
 247. Kunene
 248. Kunene
 249. Kunene
 250. Kunene
 251. Kunene
 252. Kunene
 253. Kunene
 254. Kunene
 255. Kunene
 256. Kunene
 257. Kunene
 258. Kunene
 259. Kunene
 260. Kunene
 261. Kunene
 262. Kunene
 263. Kunene
 264. Kunene
 265. Kunene
 266. Kunene
 267. Kunene
 268. Kunene
 269. Kunene
 270. Kunene
 271. Kunene
 272. Kunene
 273. Kunene
 274. Kunene
 275. Kunene
 276. Kunene
 277. Kunene
 278. Kunene
 279. Kunene
 280. Kunene
 281. Kunene
 282. Kunene
 283. Kunene
 284. Kunene
 285. Kunene
 286. Kunene
 287. Kunene
 288. Kunene
 289. Kunene
 290. Kunene
 291. Kunene
 292. Kunene
 293. Kunene
 294. Kunene
 295. Kunene
 296. Kunene
 297. Kunene
 298. Kunene
 299. Kunene
 300. Kunene
 301. Kunene
 302. Kunene
 303. Kunene
 304. Kunene
 305. Kunene
 306. Kunene
 307. Kunene
 308. Kunene
 309. Kunene
 310. Kunene
 311. Kunene
 312. Kunene
 313. Kunene
 314. Kunene
 315. Kunene
 316. Kunene
 317. Kunene
 318. Kunene
 319. Kunene
 320. Kunene
 321. Kunene
 322. Kunene
 323. Kunene
 324. Kunene
 325. Kunene
 326. Kunene
 327. Kunene
 328. Kunene
 329. Kunene
 330. Kunene
 331. Kunene
 332. Kunene
 333. Kunene
 334. Kunene
 335. Kunene
 336. Kunene
 337. Kunene
 338. Kunene
 339. Kunene
 340. Kunene
 341. Kunene
 342. Kunene
 343. Kunene
 344. Kunene
 345. Kunene
 346. Kunene
 347. Kunene
 348. Kunene
 349. Kunene
 350. Kunene
 351. Kunene
 352. Kunene
 353. Kunene
 354. Kunene
 355. Kunene
 356. Kunene
 357. Kunene
 358. Kunene
 359. Kunene
 360. Kunene
 361. Kunene
 362. Kunene
 363. Kunene
 364. Kunene
 365. Kunene
 366. Kunene
 367. Kunene
 368. Kunene
 369. Kunene
 370. Kunene
 371. Kunene
 372. Kunene
 373. Kunene
 374. Kunene
 375. Kunene
 376. Kunene
 377. Kunene
 378. Kunene
 379. Kunene
 380. Kunene
 381. Kunene
 382. Kunene
 383. Kunene
 384. Kunene
 385. Kunene
 386. Kunene
 387. Kunene
 388. Kunene
 389. Kunene
 390. Kunene
 391. Kunene
 392. Kunene
 393. Kunene
 394. Kunene
 395. Kunene
 396. Kunene
 397. Kunene
 398. Kunene
 399. Kunene
 400. Kunene
 401. Kunene
 402. Kunene
 403. Kunene
 404. Kunene
 405. Kunene
 406. Kunene
 407. Kunene
 408. Kunene
 409. Kunene
 410. Kunene
 411. Kunene
 412. Kunene
 413. Kunene
 414. Kunene
 415. Kunene
 416. Kunene
 417. Kunene
 418. Kunene
 419. Kunene
 420. Kunene
 421. Kunene
 422. Kunene
 423. Kunene
 424. Kunene
 425. Kunene
 426. Kunene
 427. Kunene
 428. Kunene
 429. Kunene
 430. Kunene
 431. Kunene
 432. Kunene
 433. Kunene
 434. Kunene
 435. Kunene
 436. Kunene
 437. Kunene
 438. Kunene
 439. Kunene
 440. Kunene
 441. Kunene
 442. Kunene
 443. Kunene
 444. Kunene
 445. Kunene
 446. Kunene
 447. Kunene
 448. Kunene
 449. Kunene
 450. Kunene
 451. Kunene
 452. Kunene
 453. Kunene
 454. Kunene
 455. Kunene
 456. Kunene
 457. Kunene
 458. Kunene
 459. Kunene
 460. Kunene
 461. Kunene
 462. Kunene
 463. Kunene
 464. Kunene
 465. Kunene
 466. Kunene
 467. Kunene
 468. Kunene
 469. Kunene
 470. Kunene
 471. Kunene
 472. Kunene
 473. Kunene
 474. Kunene
 475. Kunene
 476. Kunene
 477. Kunene
 478. Kunene
 479. Kunene
 480. Kunene
 481. Kunene
 482. Kunene
 483. Kunene
 484. Kunene
 485. Kunene
 486. Kunene
 487. Kunene
 488. Kunene
 489. Kunene
 490. Kunene
 491. Kunene
 492. Kunene
 493. Kunene
 494. Kunene
 495. Kunene
 496. Kunene
 497. Kunene
 498. Kunene
 499. Kunene
 500. Kunene
 501. Kunene
 502. Kunene
 503. Kunene
 504. Kunene
 505. Kunene
 506. Kunene
 507. Kunene
 508. Kunene
 509. Kunene
 510. Kunene
 511. Kunene
 512. Kunene
 513. Kunene
 514. Kunene
 515. Kunene
 516. Kunene
 517. Kunene
 518. Kunene
 519. Kunene
 520. Kunene
 521. Kunene
 522. Kunene
 523. Kunene
 524. Kunene
 525. Kunene
 526. Kunene
 527. Kunene
 528. Kunene
 529. Kunene
 530. Kunene
 531. Kunene
 532. Kunene
 533. Kunene
 534. Kunene
 535. Kunene
 536. Kunene
 537. Kunene
 538. Kunene
 539. Kunene
 540. Kunene
 541. Kunene
 542. Kunene
 543. Kunene
 544. Kunene
 545. Kunene
 546. Kunene
 547. Kunene
 548. Kunene
 549. Kunene
 550. Kunene
 551. Kunene
 552. Kunene
 553. Kunene
 554. Kunene
 555. Kunene
 556. Kunene
 557. Kunene
 558. Kunene
 559. Kunene
 560. Kunene
 561. Kunene
 562. Kunene
 563. Kunene
 564. Kunene
 565. Kunene
 566. Kunene
 567. Kunene
 568. Kunene
 569. Kunene
 570. Kunene
 571. Kunene
 572. Kunene
 573. Kunene
 574. Kunene
 575. Kunene
 576. Kunene
 577. Kunene
 578. Kunene
 579. Kunene
 580. Kunene
 581. Kunene
 582. Kunene
 583. Kunene
 584. Kunene
 585. Kunene
 586. Kunene
 587. Kunene
 588. Kunene
 589. Kunene
 590. Kunene
 591. Kunene
 592. Kunene
 593. Kunene
 594. Kunene
 595. Kunene
 596. Kunene
 597. Kunene
 598. Kunene
 599. Kunene
 600. Kunene
 601. Kunene
 602. Kunene
 603. Kunene
 604. Kunene
 605. Kunene
 606. Kunene
 607. Kunene
 608. Kunene
 609. Kunene
 610. Kunene
 611. Kunene
 612. Kunene
 613. Kunene
 614. Kunene
 615. Kunene
 616. Kunene
 617. Kunene
 618. Kunene
 619. Kunene
 620. Kunene
 621. Kunene
 622. Kunene
 623. Kunene
 624. Kunene
 625. Kunene
 626. Kunene
 627. Kunene
 628. Kunene
 629. Kunene
 630. Kunene
 631. Kunene
 632. Kunene
 633. Kunene
 634. Kunene
 635. Kunene
 636. Kunene
 637. Kunene
 638. Kunene
 639. Kunene
 640. Kunene
 641. Kunene
 642. Kunene
 643. Kunene
 644. Kunene
 645. Kunene
 646. Kunene
 647. Kunene
 648. Kunene
 649. Kunene
 650. Kunene
 651. Kunene
 652. Kunene
 653. Kunene
 654. Kunene
 655. Kunene
 656. Kunene
 657. Kunene
 658. Kunene
 659. Kunene
 660. Kunene
 661. Kunene
 662. Kunene
 663. Kunene
 664. Kunene
 665. Kunene
 666. Kunene
 667. Kunene
 668. Kunene
 669. Kunene
 670. Kunene
 671. Kunene
 672. Kunene
 673. Kunene
 674. Kunene
 675. Kunene
 676. Kunene
 677. Kunene
 678. Kunene
 679. Kunene
 680. Kunene
 681. Kunene
 682. Kunene
 683. Kunene
 684. Kunene
 685. Kunene
 686. Kunene
 687. Kunene
 688. Kunene
 689. Kunene
 690. Kunene
 691. Kunene
 692. Kunene
 693. Kunene
 694. Kunene
 695. Kunene
 696. Kunene
 697. Kunene
 698. Kunene
 699. Kunene
 700. Kunene
 701. Kunene
 702. Kunene
 703. Kunene
 704. Kunene
 705. Kunene
 706. Kunene
 707. Kunene
 708. Kunene
 709. Kunene
 710. Kunene
 711. Kunene
 712. Kunene
 713. Kunene
 714. Kunene
 715. Kunene
 716. Kunene
 717. Kunene
 718. Kunene
 719. Kunene
 720. Kunene
 721. Kunene
 722. Kunene
 723. Kunene
 724. Kunene
 725. Kunene
 726. Kunene
 727. Kunene
 728. Kunene
 729. Kunene
 730. Kunene
 731. Kunene
 732. Kunene
 733. Kunene
 734. Kunene
 735. Kunene
 736. Kunene
 737. Kunene
 738. Kunene
 739. Kunene
 740. Kunene
 741. Kunene
 742. Kunene
 743. Kunene
 744. Kunene
 745. Kunene
 746. Kunene
 747. Kunene
 748. Kunene
 749. Kunene
 750. Kunene
 751. Kunene
 752. Kunene
 753. Kunene
 754. Kunene
 755. Kunene
 756. Kunene
 757. Kunene
 758. Kunene
 759. Kunene
 760. Kunene
 761. Kunene
 762. Kunene
 763. Kunene
 764. Kunene
 765. Kunene
 766. Kunene
 767. Kunene
 768. Kunene
 769. Kunene
 770. Kunene
 771. Kunene
 772. Kunene
 773. Kunene
 774. Kunene
 775. Kunene
 776. Kunene
 777. Kunene
 778. Kunene
 779. Kunene
 780. Kunene
 781. Kunene
 782. Kunene
 783. Kunene
 784. Kunene
 785. Kunene
 786. Kunene
 787. Kunene
 788. Kunene
 789. Kunene
 790. Kunene
 791. Kunene
 792. Kunene
 793. Kunene
 794. Kunene
 795. Kunene
 796. Kunene
 797. Kunene
 798. Kunene
 799. Kunene
 800. Kunene
 801. Kunene
 802. Kunene
 803. Kunene
 804. Kunene
 805. Kunene
 806. Kunene
 807. Kunene
 808. Kunene
 809. Kunene
 810. Kunene
 811. Kunene
 812. Kunene
 813. Kunene
 814. Kunene
 815. Kunene
 816. Kunene
 817. Kunene
 818. Kunene
 819. Kunene
 820. Kunene
 821. Kunene
 822. Kunene
 823. Kunene
 824. Kunene
 825. Kunene
 826. Kunene
 827. Kunene
 828. Kunene
 829. Kunene
 830. Kunene
 831. Kunene
 832. Kunene
 833. Kunene
 834. Kunene
 835. Kunene
 836. Kunene
 837. Kunene
 838. Kunene
 839. Kunene
 840. Kunene
 841. Kunene
 842. Kunene
 843. Kunene
 844. Kunene
 845. Kunene
 846. Kunene
 847. Kunene
 848. Kunene
 849. Kunene
 850. Kunene
 851. Kunene
 852. Kunene
 853. Kunene
 854. Kunene
 855. Kunene
 856. Kunene
 857. Kunene
 858. Kunene
 859. Kunene
 860. Kunene
 861. Kunene
 862. Kunene
 863. Kunene
 864. Kunene
 865. Kunene
 866. Kunene
 867. Kunene
 868. Kunene
 869. Kunene
 870. Kunene
 871. Kunene
 872. Kunene
 873. Kunene
 874. Kunene
 875. Kunene
 876. Kunene
 877. Kunene
 878. Kunene
 879. Kunene
 880. Kunene
 881. Kunene
 882. Kunene
 883. Kunene
 884. Kunene
 885. Kunene
 886. Kunene
 887. Kunene
 888. Kunene
 889. Kunene
 890. Kunene
 891. Kunene
 892. Kunene
 893. Kunene
 894. Kunene
 895. Kunene
 896. Kunene
 897. Kunene
 898. Kunene
 899. Kunene
 900. Kunene
 901. Kunene
 902. Kunene
 903. Kunene
 904. Kunene
 905. Kunene
 906. Kunene
 907. Kunene
 908. Kunene
 909. Kunene
 910. Kunene
 911. Kunene
 912. Kunene
 913. Kunene
 914. Kunene
 915. Kunene
 916. Kunene
 917. Kunene
 918. Kunene
 919. Kunene
 920. Kunene
 921. Kunene
 922. Kunene
 923. Kunene
 924. Kunene
 925. Kunene
 926. Kunene
 927. Kunene
 928. Kunene
 929. Kunene
 930. Kunene
 931. Kunene
 932. Kunene
 933. Kunene
 934. Kunene
 935. Kunene
 936. Kunene
 937. Kunene
 938. Kunene
 939. Kunene
 940. Kunene
 941. Kunene
 942. Kunene
 943. Kunene
 944. Kunene
 945. Kunene
 946. Kunene
 947. Kunene
 948. Kunene
 949. Kunene
 950. Kunene
 951. Kunene
 952. Kunene
 953. Kunene
 954. Kunene
 955. Kunene
 956. Kunene
 957. Kunene
 958. Kunene
 959. Kunene
 960. Kunene
 961. Kunene
 962. Kunene
 963. Kunene
 964. Kunene
 965. Kunene
 966. Kunene
 967. Kunene
 968. Kunene
 969. Kunene
 970. Kunene
 971. Kunene
 972. Kunene
 973. Kunene
 974. Kunene
 975. Kunene
 976. Kunene
 977. Kunene
 978. Kunene
 979. Kunene
 980. Kunene
 981. Kunene
 982. Kunene
 983. Kunene
 984. Kunene
 985. Kunene
 986. Kunene
 987. Kunene
 988. Kunene
 989. Kunene
 990. Kunene
 991. Kunene
 992. Kunene
 993. Kunene
 994. Kunene
 995. Kunene
 996. Kunene
 997. Kunene
 998. Kunene
 999. Kunene
 1000. Kunene

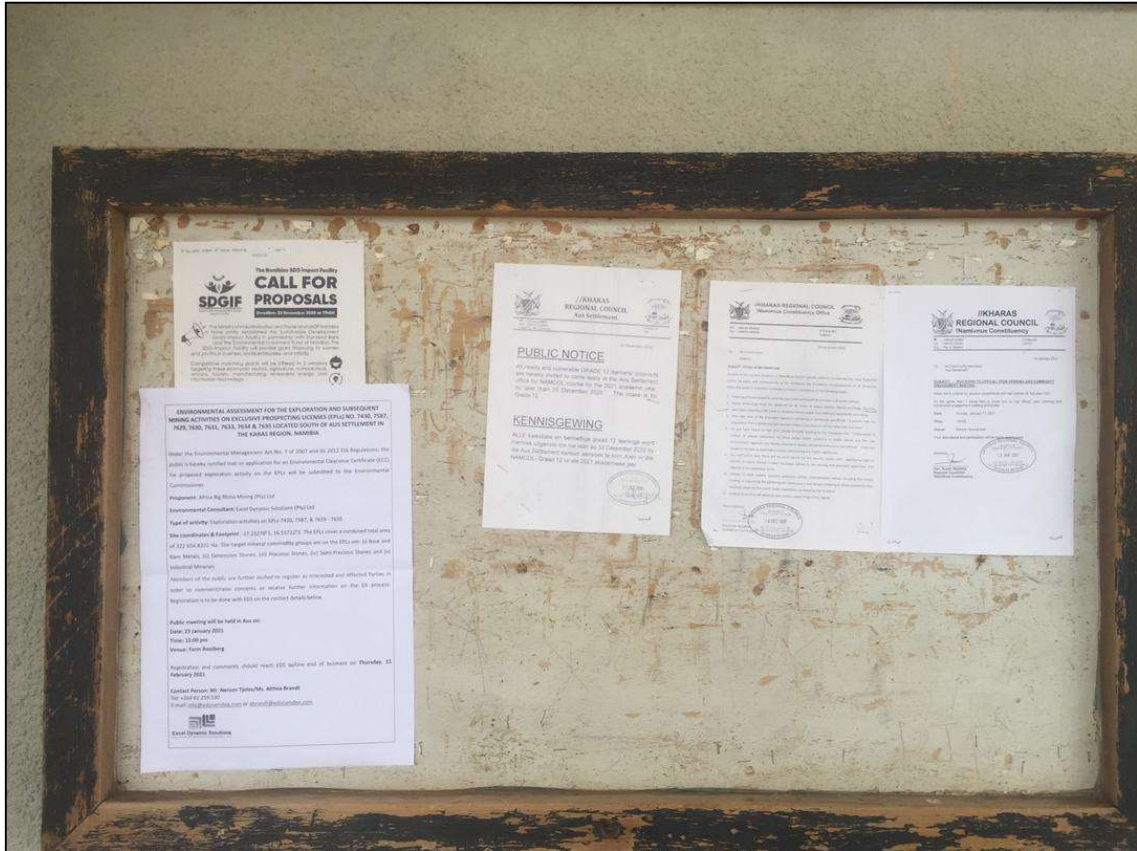
ENVIRONMENTAL ASSESSMENT FOR THE EXPLORATION AND SUBSEQUENT MINING ACTIVITIES ON EXCLUSIVE PROSPECTING LICENSES (EPL) NO. 7880, 7587, 7629, 7630, 7631, 7632, 7634 & 7635 LOCATED SOUTH OF AUS SETTLEMENT IN THE KARAS REGION, NAMIBIA.

Under the Environmental Management Act No. 1 of 2007 and its 2012 EIA Regulations, the public is hereby invited to participate in an Environmental Clearance Certificate (ECC) for proposed exploration activity on the EPLs will be submitted to the Environmental Commission.

Proponent: Africa Big Iron Mining (Pty) Ltd
 Environmental Consultant: Exact Dynamics Solutions (Pty) Ltd

Type of activity: Exploration activities on EPLs 7880, 7587, 7629, 7630, 7631, 7632, 7634 & 7635

Site coordinates & Footprint: 21°28'24"S, 18°58'02"E. The EPLs cover a combined total area of 122 804 811 ha. The target mineral containing prospect areas on the EPLs are: (1) Basal and Sub-basal, (2) Dismal, (3) Dismal, (4) Dismal, (5) Dismal, (6) Dismal, (7) Dismal, (8) Dismal, (9) Dismal, (10) Dismal, (11) Dismal, (12) Dismal, (13) Dismal, (14) Dismal, (15) Dismal, (16) Dismal, (17) Dismal, (18) Dismal, (19) Dismal, (20) Dismal, (21) Dismal, (22) Dismal, (23) Dismal, (24) Dismal, (25) Dismal, (26) Dismal, (27) Dismal, (28) Dismal, (29) Dismal, (30) Dismal, (31) Dismal, (32) Dismal, (33) Dismal, (34) Dismal, (35) Dismal, (36) Dismal, (37) Dismal, (38) Dismal, (39) Dismal, (40) Dismal, (41) Dismal, (42) Dismal, (43) Dismal, (44) Dismal, (45) Dismal, (46) Dismal, (47) Dismal, (48) Dismal, (49) Dismal, (50) Dismal, (51) Dismal, (52) Dismal, (53) Dismal, (54) Dismal, (55) Dismal, (56) Dismal, (57) Dismal, (58) Dismal, (59) Dismal, (60) Dismal, (61) Dismal, (62) Dismal, (63) Dismal, (64) Dismal, (65) Dismal, (66) Dismal, (67) Dismal, (68) Dismal, (69) Dismal, (70) Dismal, (71) Dismal, (72) Dismal, (73) Dismal, (74) Dismal



CALL FOR PROPOSALS

ENVIRONMENTAL ASSESSMENT FOR THE EXPLORATION AND SUBSEQUENT MINING ACTIVITIES ON EXCLUSIVE PROSPECTING LICENSES (EPL) NO. 7436, 7437, 7438, 7439, 7440, 7441, 7442, 7443, 7444 & 7445 LOCATED SOUTH OF AUS SETTLEMENT IN THE KARAS REGION, NAMIBIA

Under the Environmental Management Act No. 1 of 2007 and No 2012 (EM) Regulations, the public is hereby notified that an application for an Environmental Clearance Certificate (ECC) for proposed exploration activities on the EPLs will be submitted to the Environmental Commission.

Proposer: Africa Big Mining (Pty) Ltd
Environmental Consultant: Lead Systems Solutions (Pty) Ltd
Type of activity: Exploration activities on EPLs 7436, 7437, 7438, 7439, 7440, 7441, 7442, 7443, 7444 & 7445
Site boundaries & footprint: 17 230'W, 18 51'27"S. The EPLs cover a combined total area of 322 004 832 Ha. The largest mineral claim/property groups are on the EPLs 7436 and 7440. Areas 101 (Karas), 102 (Karas), 103 (Karas), 104 (Karas), 105 (Karas) and 106 (Karas) are also included.

Members of the public and other interested parties are invited to register and affected parties in order to participate in the process, or submit further information on the EM process. Registrations to take place with ECC on the website (details below).

Public meeting will be held in Aus on:
Date: 23 January 2013
Time: 12:00 pm
Venue: Aus Building

Registration and comments should reach ECC before end of business on Thursday, 31 February 2013.

Contact Person: Mr. Nelson Tjipite, Africa Brand
Tel: +264 62 012 112
E-mail: info@lead-systems.com or africa@lead-systems.com

PUBLIC NOTICE

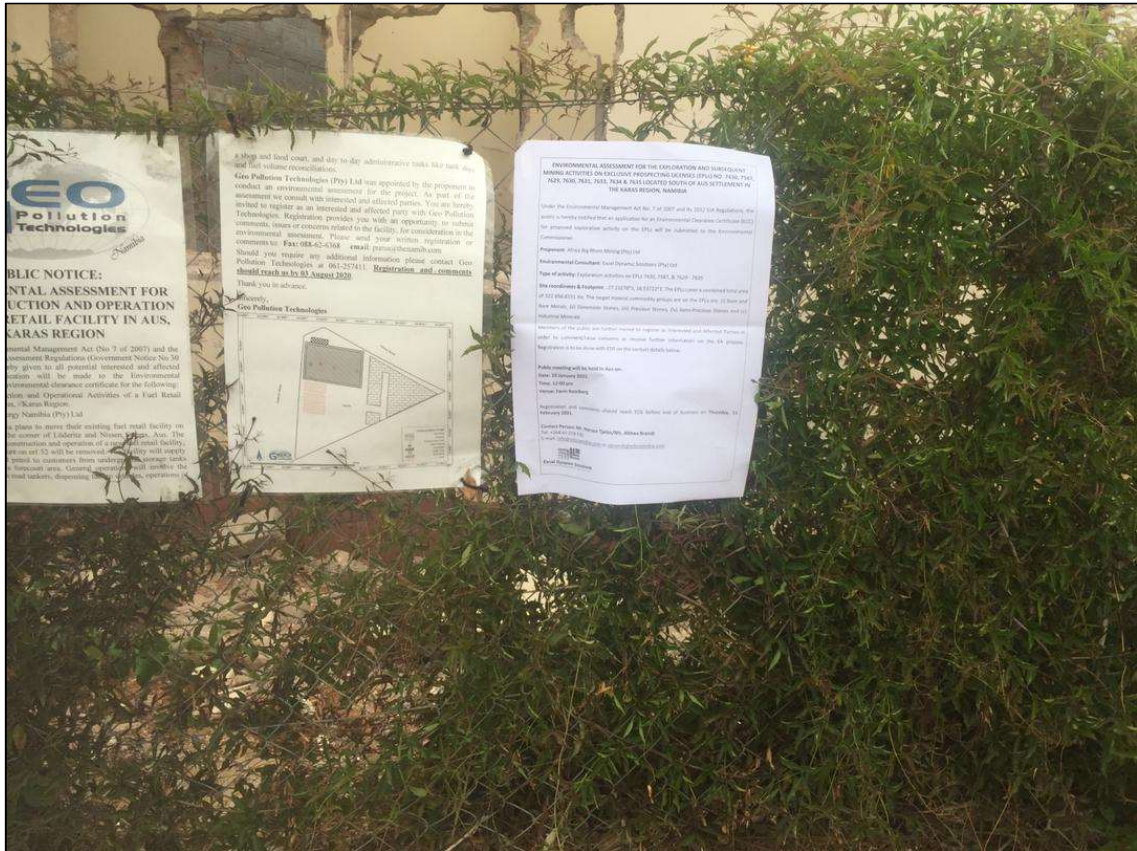
ALL RIGHTS ARE RESERVED BY THE IGHARAS REGIONAL COUNCIL. ANY REPRODUCTION OR TRANSMISSION IN ANY FORM OR BY ANY MEANS, ELECTRONIC OR MECHANICAL, INCLUDING PHOTOCOPYING, RECORDING, OR BY ANY INFORMATION STORAGE AND RETRIEVAL SYSTEM, WITHOUT PERMISSION IN WRITING FROM THE IGHARAS REGIONAL COUNCIL IS STRICTLY PROHIBITED.

KNOWLEDGE

ALL INFORMATION IS SUBJECT TO THE IGHARAS REGIONAL COUNCIL'S POLICY ON INFORMATION ACCESS AND PROTECTION. ANY INFORMATION THAT IS SUBJECT TO THIS POLICY IS AVAILABLE TO THE PUBLIC ON THE IGHARAS REGIONAL COUNCIL'S WEBSITE.

IGHARAS REGIONAL COUNCIL
Namibia Constituency Office

IGHARAS REGIONAL COUNCIL
Namibia Constituency Office



PUBLIC NOTICE: ENVIRONMENTAL ASSESSMENT FOR THE EXPLORATION AND OPERATION OF A RETAIL FACILITY IN AUS, KARAS REGION

Under the Environmental Management Act (No 7 of 2007) and the Environmental Regulations (Government Notice No 30 of 2008) given to all potential interested and affected parties will be made to the Environmental Commission clearance certificate for the following: Site and Operational Activities of a Retail Facility in Aus, Karas Region.

Proposer: Africa Big Mining (Pty) Ltd
Environmental Consultant: Lead Systems Solutions (Pty) Ltd
Type of activity: Exploration activities on EPLs 7436, 7437, 7438, 7439, 7440, 7441, 7442, 7443, 7444 & 7445
Site boundaries & footprint: 17 230'W, 18 51'27"S. The EPLs cover a combined total area of 322 004 832 Ha. The largest mineral claim/property groups are on the EPLs 7436 and 7440. Areas 101 (Karas), 102 (Karas), 103 (Karas), 104 (Karas), 105 (Karas) and 106 (Karas) are also included.

Members of the public and other interested parties are invited to register and affected parties in order to participate in the process, or submit further information on the EM process. Registrations to take place with ECC on the website (details below).

Public meeting will be held in Aus on:
Date: 23 January 2013
Time: 12:00 pm
Venue: Aus Building

Registration and comments should reach ECC before end of business on Thursday, 31 February 2013.

Contact Person: Mr. Nelson Tjipite, Africa Brand
Tel: +264 62 012 112
E-mail: info@lead-systems.com or africa@lead-systems.com



ENVIRONMENTAL ASSESSMENT FOR THE EXPLORATION AND SUBSEQUENT MINING ACTIVITIES ON EXCLUSIVE PROSPECTING LICENSES (EPL) NO. 7436, 7437, 7438, 7439, 7440, 7441, 7442, 7443, 7444 & 7445 LOCATED SOUTH OF AUS SETTLEMENT IN THE KARAS REGION, NAMIBIA

Under the Environmental Management Act No. 1 of 2007 and No 2012 (EM) Regulations, the public is hereby notified that an application for an Environmental Clearance Certificate (ECC) for proposed exploration activities on the EPLs will be submitted to the Environmental Commission.

Proposer: Africa Big Mining (Pty) Ltd
Environmental Consultant: Lead Systems Solutions (Pty) Ltd
Type of activity: Exploration activities on EPLs 7436, 7437, 7438, 7439, 7440, 7441, 7442, 7443, 7444 & 7445
Site boundaries & footprint: 17 230'W, 18 51'27"S. The EPLs cover a combined total area of 322 004 832 Ha. The largest mineral claim/property groups are on the EPLs 7436 and 7440. Areas 101 (Karas), 102 (Karas), 103 (Karas), 104 (Karas), 105 (Karas) and 106 (Karas) are also included.

Members of the public and other interested parties are invited to register and affected parties in order to participate in the process, or submit further information on the EM process. Registrations to take place with ECC on the website (details below).

Public meeting will be held in Aus on:
Date: 23 January 2013
Time: 12:00 pm
Venue: Aus Building

Registration and comments should reach ECC before end of business on Thursday, 31 February 2013.

Contact Person: Mr. Nelson Tjipite, Africa Brand
Tel: +264 62 012 112
E-mail: info@lead-systems.com or africa@lead-systems.com

Table 1: Comments and issues raised during the public meeting on the 23 January 2021 at Farm Rooiberg and via written communications

Issue No.	Person name/institution details	Issue/Comment/Question	Response and name of responder
1	Evergreen Investments 131 CC	The information supplied in the Background Information Document (BID) is insufficient to help one give input on the project impacts	Noted by the Consultant. A detailed description of the proposed exploration activities is presented in the Scoping Report
2	Pieter Roux	How is the access to farms arranged between the EPLs holder and farmers? Will the licences holder pay farmers?	A draft access agreement was shared with all affected farmers for their review and consideration. The EPLs holder has an access agreement signed for farms targeted for first exploration and/or mining activities. The agreement has stipulated the payment terms, and both parties have agreed
3	Louks Shanyengange	We are aware of the proposed activities. We received notifications through registered mails before the meeting.	Noted
4	Arno Scheemmer	The meeting venue is far for most farmers. Some farmers are not in the area The area has a number of other exploration projects going on, and is known for historical mining of tin and graphite. As long as the exploration team does not disturb our farming activities, we have no issues	Noted The Consultant has tried various communication means; including sending registered mails, placing adverts in the Newspapers, and notices at various places in Aus, sending emails (to those with email addresses), requesting confirmed attendees to reach out to their neighbors and making phone calls. Noted.

*Consultant: Excel Dynamic Solutions Pty Ltd;

Final Remarks and Conclusion










Final remarks from the Consultant were that all comments will be taken into account when reporting and drafting the environmental management plan. The Consultant thanked everyone in attendance for their time and contribution. He informed the attendees that there is still an opportunity after the meeting to still submit questions/ comments before the report is submitted. The Environmental consultant also informed the attendees of the next step of the EA process i.e., compilation of the Environmental Scoping Report (ESR) with issues and comments raised during public consultation. The draft ESR will then be shared with the public for their review and comments. After this, the report will be finalized (by incorporating comments on the report) and submitted to the Department of Environmental Affairs (DEA) of the Ministry of Environment & Tourism for consideration of an Environmental Clearance Certificate (ECC). The finalized meeting minutes will be included in the Environmental Assessment report.

The meeting was adjourned at 14:15.

Public Meeting Attendance Register

PROJECT: ENVIRONMENTAL ASSESSMENT (EA) FOR EXCLUSIVE PROSPECTING LICENSES (EPLs) NO. 7430, 7587, 7629, 7630, 7631, 7633, 7634 & 7635 LOCATED SOUTH OF AUS SETTLEMENT IN THE KARAS REGION, NAMIBIA

Venue: Farm Rooiberg
 Date: Saturday, 23 January 2021
 Time: 12H00

No	Name	Organization	E-mail Address	Telephone Contact	Signature
1.	Louks SHANJENGANGU	Ranch 11 Properties	louks@l.w.r.v.na@gmail.com	085500444	
2.	Francois Roux	Rooiberg	Rooibergfrancois@gmail.com	0815554954	
3.	Pieter Roux	Rooiberg	Proux38@gmail.com	081325592	
4.	Kitty Shanjengang	Acacia Park	KittyShanjengang@gmail.com	081283287	
5.	HAROLD MAART	ACACIA PARK		085 281 2017	
6.	ANSIE MAART	ACACIA PARK		081 442 4749	
7.	Stefnie. N. Roux	Rooiberg	PJROUX38@gmail.com	0814670789	
8.	Luzanne Roux	Rooiberg	Rooibergfrancois@gmail.com	0813890727	
9.	ARNO SCHEMMER	HAERICHAB 121	ASCHEMMER@NETAN.TAR.FSOYR.ES.CO.NA		

Document Type:

Background Information Document (BID)

Project Name:

Environmental Assessment (EA) For Exclusive Prospecting Licenses (EPLs) No. 7430, 7587, 7629 – 7631 & 7633 – 7635 Located South of Aus Settlement in the Karas Region, Namibia

Document version:

Final

Environmental Assessment Practitioner:

Excel Dynamic Solutions (Pty) Ltd

Proponent:

Africa Big Rhino Mining (Pty) Ltd

20 January 2021

1 INTRODUCTION

Africa Big Rhino Mining (Pty) Ltd (hereinafter to as *The Proponent*) has been granted with Exclusive Prospecting Licenses (EPLs) No. 7430, 7587, 7629-7631 & 7633 – 7635 by the Ministry of Mines and Energy (MME). The tenure of these licenses is from 02 June 2020, and due to expire on 01 June 2023, as per the information available on the Namibia Mining Cadastre Portal. The area covered by the EPLs is prospective to five (5) group of commodities, upon which exploration activity will be conducted. The prospective commodity groups are:

- Base and Rare Metals,
- Dimension Stones,
- Precious Stones,
- Semi-Precious Stones and,
- Industrial Minerals

The EPLs are located about 46 km south of Aus, in the Karas Region, and cover a combined surface area of 322 656.8331 ha. The location of the EPLs is shown in **Figure 1** (See attached in Appendix A).

The Proponent intends to conduct prospecting and exploration activities, leading to the estimation and delineation of the target resources. Prospecting and exploration form part of the listed

activities that may not be undertaken without an Environmental Clearance Certificate (ECC).

Under the Environmental Management Act (EMA) (2007) and its 2012 EIA Regulations, the proposed prospecting and exploration activities are listed activities that require an ECC from the department of Environmental Affairs (DEA) of the MEFT. The relevant listed activities as per EIA regulations are:

- *3.1 The construction of facilities for any process or activities which requires a license, right of other forms of authorization, and the renewal of a license, right or other form of authorization, in terms of the Minerals (Prospecting and Mining Act, 1992).*
- *3.2 other forms of mining or extraction of any natural resources whether regulated by law or not.*
- *3.3 Resource extraction, manipulation, conservation and related activities.*

In order to carry out mineral exploration activity on the EPLs, the Proponent is required to submit an application to the Ministry of Environment, Forestry and Tourism (MEFT) and MME. On approval of the application, The Proponent would be issued with an Environmental Clearance Certificate (ECC) from the MEFT.

The Proponent appointed Excel Dynamic Solutions (Pty) Ltd (EDS), an independent team of Environmental Consultants to conduct the required Environmental Assessment (EA) process and submit the ECC application to the Environmental Commissioner on behalf of the Proponent. A draft Environmental Management Plan (EMP) will be prepared as part of the EA process. It is used by the Proponent to guide them throughout the exploration phase, to ensure that the identified environmental impacts are avoided or limited, if they cannot be avoided completely.

2 PURPOSE OF THIS DOCUMENT

The aim of the EA is to generate information on the environmental impact of the proposed exploration activities, facilitate the consideration of environmental issues in planning and decision-making processes, and give the public and other stakeholders a platform to participate in these processes. The purpose of this document is to provide background information to interested and affected parties (I&APs) of the project, thus providing an opportunity for them (I&APs) to receive information, submit their comments and raise issues regarding the environmental authorization process. The information from I&APs will help regulatory authorities (MEFT and MME) to judge

the acceptability of the project, and if deemed acceptable, issue a clearance certificate.

3 I&AP'S/STAKEHOLDERS

The table below represents the list of pre-identified people/parties that are being invited to participate in the EA Public Participation process by means of public meetings, and written correspondences.

Table 1: Pre-Identified Interested & Affected Parties (I&APs)

Civil and Community Based Organizations
Farming Neighbours
Government representatives – Ministries, Regional and Local Authorities
Community and Conservancy leaders
Non-Governmental Organizations
Environmental Health Organizations
Church/Spiritual communities
General Public

4 NEED AND DESIRABILITY OF THE ACTIVITY

Namibia is endowed with mineral resources and the mining industry is a noteworthy part of the national economy. The mining sector forms the vital part of some of Namibia's development plans, namely: Vision 2030, National Development Plan 5 (NDP5) and Harambee Prosperity Plan (HPP). Thus, mining is essential to the development goals of Namibia by contributing to meet the ever-increasing global demand for minerals, and for national prosperity. Successful exploration work can lead to mining activities on the EPLs, which would feed into the aforementioned development plans.

Successful exploration of minerals on the EPLs would contribute momentarily to the generation of foreign currency and positively contribute to the national GDP. This in turn, can support the aim of achieving a balance between the establishment and dissemination of wealth. Partaking of local groups/organisations in the small-scale mining sector would increase local proceeds and promote creation of employment.

The exploration project is expected to generate full time medium to long term direct employment for at least 8-10 people. A large proportion of the proposed exploration project employment would be made up of skilled and semi-skilled workers (i.e. general labourers and operators). An exploration geologist and technical assistant, field data collectors, and onsite general workers will also be employed during the exploration programme. This project will contribute towards the socio-economic development of the Karas Region and of Namibia.

5 PROJECT DESCRIPTION

The following phases of the project will be addressed in the EA and subsequently in the EMP:

- **Operation and maintenance**– This is the phase during which, the Proponent explores the targeted commodities and undertakes related activities on site. The level and magnitude of planned exploration work is not clear at this stage. However, the Proponent has highlighted that both invasive and non-invasive exploration activity are expected to take place upon issuance of an ECC. Non-invasive activities include geological field mapping, ground-based

surveys, while invasive activities include soil and rock sampling, trenching, drilling and test mining. A 12 to 18 months' exploration period is predicted. Detailed information of the exploration methods to be employed will be made available in the Scoping Report. Furthermore, as the target mineral for the planned exploration, Precious Stones will be the main target for the planned mineralization model, and exploration targets will be selected based on the local geology mapping, trenching, drilling and assay results of the samples collected. The aim of the planned exploration activity is to delineate the mineral deposits and determine whether the deposits are economically feasible for mining.

No processing of mined metals with chemicals on site is planned for at this stage.

- *Decommissioning and Rehabilitation* – The decommissioning of the exploration operation may be considered due to various reasons beyond the scope of this report. During the operational phase and before decommissioning, the Proponent will need to put the exploration site rehabilitation measures in place.

The scoping process will identify sensitive environmental features that could be affected by the proposed prospecting and

subsequent mining activities. A separate EIA study will be conducted for the mining phase of the project.

5.1 Accessibility

The EPLs are located about 45,987 km are southeast of Aus town. Accessibility directly to the site can be made through the C13 road which runs through the EPLs.

5.2 Water Supply and Power Supply

Water required during the operation phase will be obtained from nearest boreholes and off-site municipal sources, and/or from any other approved water sources, through water abstraction permits. The total monthly water consumption for the project is approximately 30-50 m³. These figures will be confirmed and validated during the course of the scoping assessment. In accordance with the Water Resources Management Act, 2004, (Act No. 24 of 2004) and in view of the arid nature of the Namibian environment, the disposal of wastewater as well as all other types of waste is strictly controlled. Therefore, it is required that wastewater is disposed in evaporation ponds because no effluent may be discharged into the ephemeral, dry river beds in the interior of Namibia.

The reclamation, re-use and recycling of waste is encouraged. Electrical power required for the operational phase of exploration on the EPLs will be provided by diesel-run generators.

5.3 Equipment

The following equipment are confirmed to be part of the proposed project by the Proponent:

- Vehicles: Two 4x4 bakkies;
- Drilling Machines
- Truck
- Excavator
- Water Tanks
- Generator

5.4 Infrastructure

The EPLs are located in a desirable location when it comes to infrastructure due to their close proximity to Lüderitz. Some of the commercial industry and governmental offices can be found in Lüderitz. Lüderitz has an airstrip and a harbour. In addition, Lüderitz has a primary school, a clinic, service stations, police station, and a variety of small businesses.

6 ENVIRONMENTAL ASSESSMENT

The EA process is conducted according to the provisions laid out in the Environmental Management Act (No. 7 of 2007) and its' Environmental Impact Assessment Regulations (2012). The primary objective of the EA will be to identify potential negative impacts that may be associated with the proposed activity, assess them and recommend practical and effective mitigation measures that will be implemented by the Proponent, to minimize these impacts. The EA process serves primarily to inform the public and relevant authorities about the proposed project and to determine any impacts of the project on the environment. The EA project duration is three (3) months (**Appendix B**). However, the project timeframe could be extended to address stakeholders' concerns and comments.

The main objectives of this EA are to:

- Comply with Namibia's Environmental Management Act (2007) and its EIA regulations (2012).
- Identify potential impacts associated with the proposed Activity.

- Inform I&APs and relevant authorities about the exploration activities, and provide them with a reasonable opportunity to participate during the EA process.
- Assess the significance of issues and concerns raised.
- Compile a report addressing all identified issues and potential impacts related to various aspects of the activity.
- Compile an Environmental Management Plan (EMP) which includes impact mitigation measures.

*Refer to page 13 (**Appendix B**) for the current phase of the EA process.

6.1 Environmental and Social Baseline

The proposed prospecting and exploration activities will be undertaken in specific environmental and social conditions. The summary of selected environmental and social baseline information pertaining to the exploration area is given below.

6.1.1 *Climate and Vegetation*

The climatic conditions around the EPLs are extreme. In summer the temperature is about 40 °C, while in winter the temperature is below 0 °C. Rainfall in summer is associated with sporadic thunderstorms, while rainfall in winter is mainly light showers with irregular hard drops. The mean annual rainfall around the project areas ranges between 25 and 50 mm.

The EPLs are dominated by two plant species, namely: *Brownanthus Aenosus* and *Acacia Hereroensis*.

6.1.2 *Physiography and Local Geology*

The EPLs are in the region of the Namib Plains and the Nama-karoo Basin. The Namib Plain is characterized with sand-drifts and prominent inselbergs largely of mid palaeozoic age. The Nama-karoo Basin is characterized by a flat lying plateau area underlain by Nama and Karoo sediments, locally developed karst in Nama limestones and on surficial Calcrete; dolomites sills locally weather to large rounded boulders. Geologically, the EPLs are located on the Namaqua Metamorphic Complex (~1.8 Ga). A broader description of the local geology will be addressed within the Scoping Report.

6.2 *Potential Impacts*

The following potential impacts have been identified so far for the surrounding towns, settlements and property:

Positive:

- Jobs creation to the locals (primary, secondary and even tertiary employment)
- Improvement to social infrastructure and other social facilities.
- Helps boost local economic growth.
- Open up other investment opportunities.
- Contribution to regional economic development.

Negative:

- Occupational health and safety risks
- Water quality changes
- Land use conflict
- Land degradation and possible destruction of faunal habitats as well as removal of vegetation that may occur within the target areas.

- Generation of dust from the prospecting and exploration activities and access routes.
- Visual impact (scars) on landscape that might remain if no rehabilitation measures.
- Environmental pollution.
- Socio-economic challenges

The potential impacts listed above were pre-identified. More potential impacts will be identified as the EA process progresses i.e. upon site visit and consultation with the public. All impacts and public concerns/comments will be incorporated and addressed in the Environmental Assessment Report.


6.3 Public Consultation

Public consultation is an essential part of the EA process. During the consultation process, interested or affected members of the public are given an opportunity to find out more about the activity and raise any issues or concerns pertaining to the environmental assessment and provide written feedback.

Submission:

To comment or receive further information on the project, please register with Excel Dynamic Solutions (Pty) Ltd (contact details below) as an Interested and Affected Party (I&AP).

All registered I&APs will be kept informed throughout the various stages of the project and will be provided the opportunity to comment on the Scoping Report.



Excel Dynamic Solutions

Contact: Ms. Althea Brandt **Tel: +264 61 259 530**
Fax: +264 886 560 836 **Email: info@edsnamibia.com**

Public meeting details

Date: 23 January 2021

Venue: Farm Rooiberg

Time: 12:00

I hereby wish to register as an Interested and Affected Party (I&AP) for the EPLs 7430, 7587, 7629-7631 & 7633 – 7635 EA process

Name:

Organization:

Postal address:

Email:

Phone #: _____

Fax #: _____

My initial comments, issues or concerns are:

Other individuals, stakeholders, organizations or entities that should be registered are:

Name:

Organization:

Email:

Phone #: _____

Fax #: _____

Please return details to: **Mr. Nerson Tjelos/ Ms. Althea Brandt**

Excel Dynamic Solutions (Pty) Ltd

P O Box 997154, Maerua Mall, Windhoek

Appendix A: Locality Map

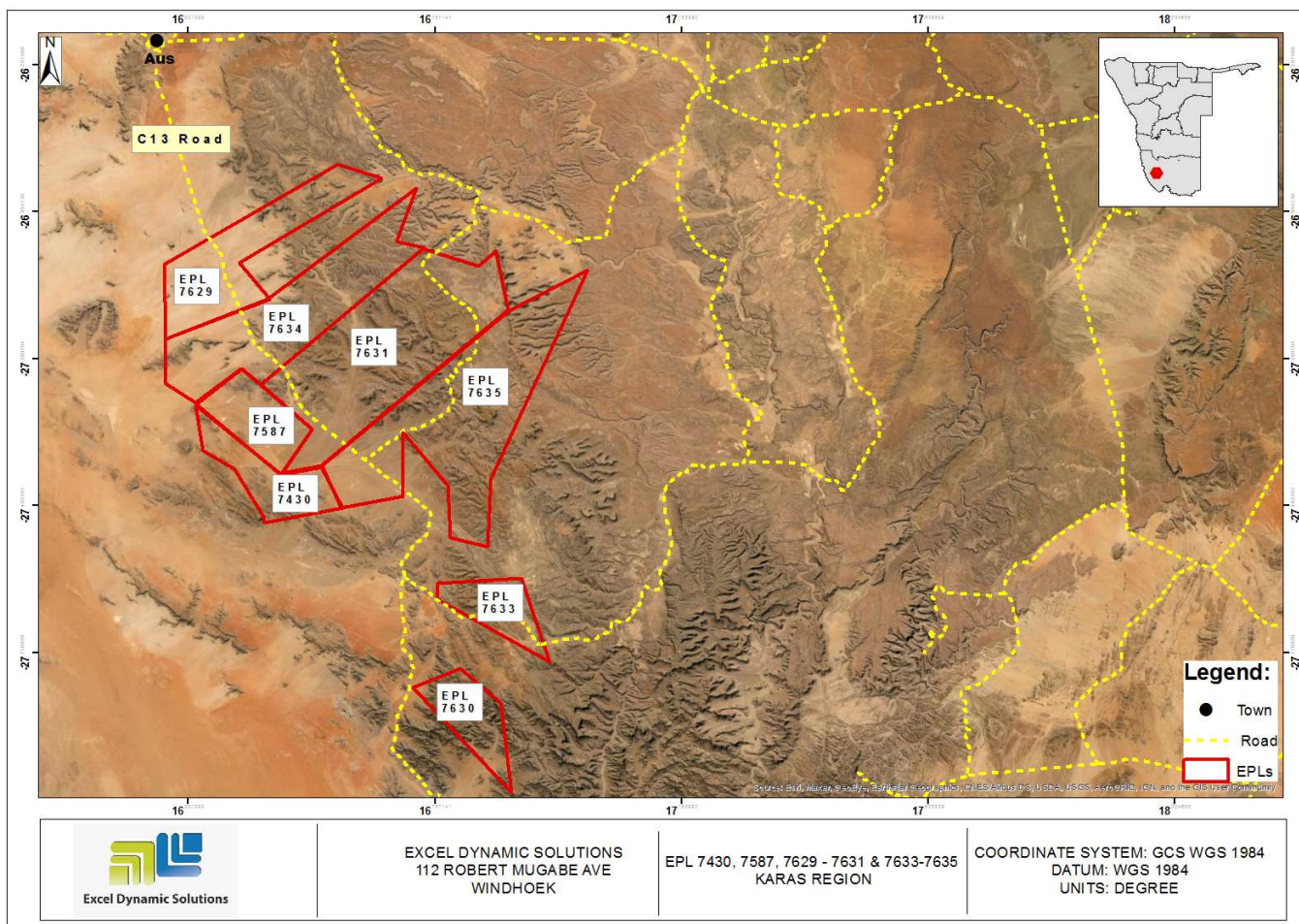
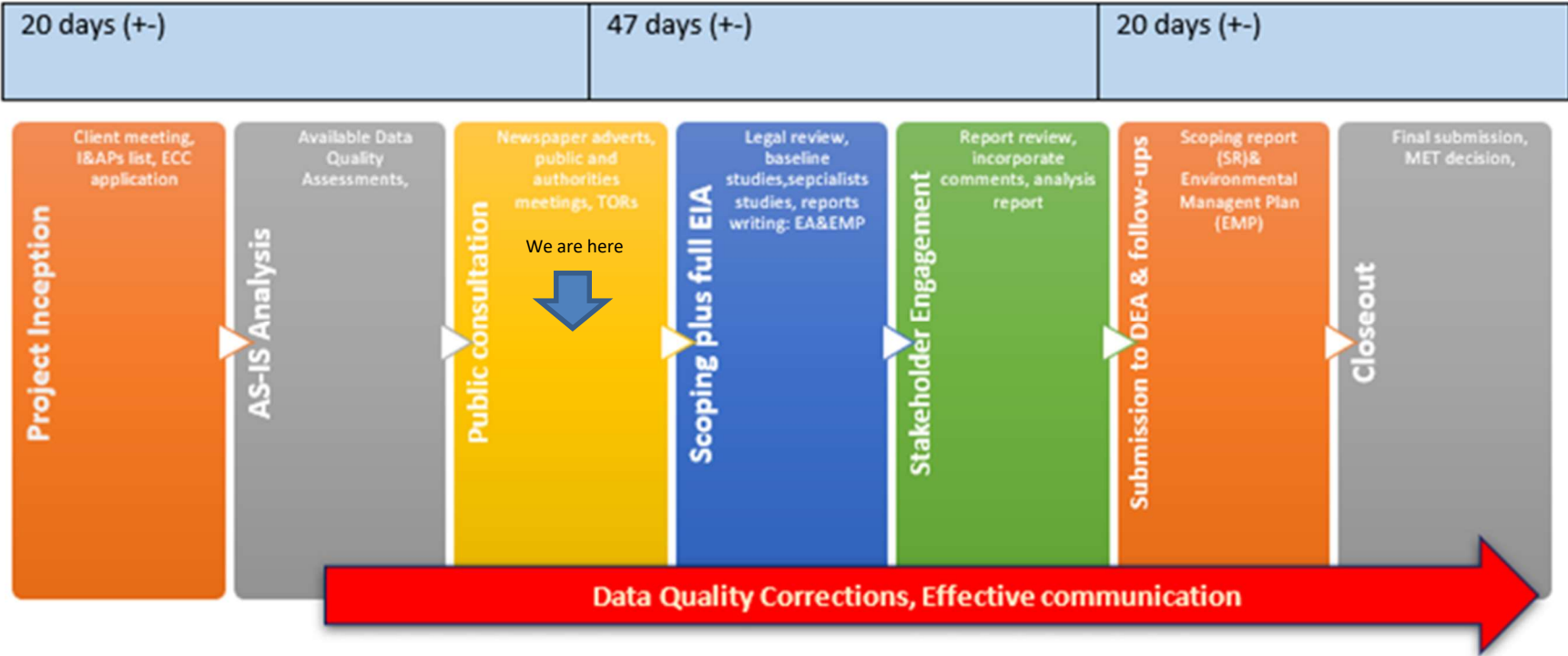


Figure 1: Location of the EPLs no. 7430, 7587, 7629-7631 & 7633 – 7635 South of Aus Settlement, Karas Region

Appendix B: High Level Approach And Timeframe

Table 1: *Project approach and implementation plan*



List of Interested and Affected Parties (I&APs)

Environmental Assessment for the Exclusive Prospecting Licence (EPL) NO. 7430, 7587, 7629-7631 & 7633-7635 in the ||Kharas Region

No	Name	Position
Ministry of Environment, Forestry and Tourism (Department of Environmental Affairs)		
1.	Mr. Teofillus Nghitila	Executive Director
2.	Mr. Timoteus Mafeti	Environmental Commissioner
Africa Big Rhino Mining (Pty) Ltd (Proponent)		
3.	Mr. Ben Xu	Manager
Ministry of Works and Transport		
4.	Ms Esther Kaapanda	Executive Director
5.	Ms. Monica A. Uupindi	Personal Assistant to Executive Director
Ministry of Agriculture, Water and Land Reform		
6.	Mr. Percy Misika	Executive Director
7.	Mr John Hailwa	Directorate of Forestry - Director
Ministry of Urban and Rural Development		

No	Name	Position
8.	Mr. N Daniel	Executive Director
9.	Ms. Rosalia Ruben	Secretary to Executive Director
10.	Ms. B. van Wyk	Personal assistant to the ED
Ministry of Health and Social Services		
11.	Mr. Ben Nangombe	Executive Director
12.	Ms. Petty Tjaimba	Personal Assistant to the Executive Director
Ministry of Industrialisation, Trade & SME Development		
13.	Mr. Gabriel Sinimbo	Permanent Secretary
14.	Mr Calicious Tutalife	Deputy Director: Industrial Policy, Planning, & Development
Roads Authority		
15.	Mr C. M. Lutombi	Chief Executive Officer
16.	Mr E. de Paauw	Senior Specialist Road Legislation, Advice & Compliance NP&C
 Kharas Regional Council		
17.	Hon. Aletha Frederick	Governor
18.	Hon. Jan Scholtz	Governor Chair person
19.	Hon. Suzan Ndjaleka	Regional Councillor (!Nami#nus Constituency)

No	Name	Position
20.	Mr. Beatus Okeri Kasete	Chief Regional Officer
Oranjemund Town Council		
21.	Hon. Lazarus Angula Nangolo	Councillor Oranjemund Constituency
Owners / Occupiers of Land and Neighbouring Property Owners		
22.	Stilledal (Pty) ltd Huib Mountain Chaltes CC Kokerboom Plase (Pty)Ltd (EPL 7629)	Grens 92 Grens Rem ptn & ptn 1 of Grens Arutal 25 Kokerboomkloof Rem Ptn Ptn 2 of KokerboomKloof
23.	Johannes Lodewikus Erasmus (EPL 7629)	Kokerboomkloof 65 Ptn 1 of Kokerboomkloof Keerbank 126
24.	The Trustee for of the Arima Trust (EPL 7633)	Arimas 83
25.	Government of the Republic of Namibia (EPL 7633)	Kolke 84 Ptn 1 of Zebrafontein

No	Name	Position
26.	Sarel Stephanus Eighty eight CC (EPL 7633)	Zebrafontein Rem Ext
27.	Christo van Rensburg	Tweespruit
28.	Wessie van der Westhuizen	Sabitas
29.	Inus le Roux	Kanies
30.	Arno Schlemmer	Harigab
31.	Gerhard de Meyer	Aucap
32.	Johan Blaauw	Diamandpoort

Legend

Hand Deliver
Courier
Email
Telephone
To be added



Excel Dynamic Solutions

Reg. No: 2019/0817

9 December 2020

NOTIFICATION TO LANDOWNERS IN TERMS OF SECTION 52 OF THE MINERALS (PROSPECTING AND MINING) ACT, 33 OF 1992 AND ENVIRONMENTAL MANAGEMENT ACT, 7 OF 2007 THAT AFRICA BIG RHINO MINING (PTY) LTD HAS BEEN GRANTED PROSPECTING LICENCE RIGHTS FOR EPLs 7430, 7587, 7629, 7630, 7631, 7633, 7634 & 7635, FOR WHICH THE COMPANY HAS CONTRACTED EXCEL DYNAMIC SOLUTIONS (PTY) LTD'S CONSULTANTS TO CONDUCT AN ENVIRONMENTAL IMPACT ASSESSMENT FOR THE LICENCES. THE LICENCES COVER THE FOLLOWING FARMS:

- THE ARUTAL FARM – NO. 25;
- THE NIEU TSAUS FARM;
- THE KOKERBOOMKLOOF FARM – NO. 65;
- THE GRENS FARM – NO. 92;
- THE ARASAB – NO. 45;
- THE HOOGLAND FARM;
- THE FRIEDERIKSHOOP FARM – NO. 125;
- THE KEERBANK FARM – NO. 126;
- THE NU HARIS FARM – NO. 141;
- THE KOLKE FARM – NO. 84;
- THE WITPUTS SOUTH FARM – NO. 31;
- THE ARIMAS FARM – NO. 83;
- THE ZEBRAFONTEIN FARM – NO. 87;
- THE AUB FARM – NO. 81

IN THE LUDERITZ DISTRICT, //KARAS REGION.

NOTIFICATION LETTER: ENVIRONMENTAL IMPACT ASSESSMENT STUDY

Dear Key Stakeholder,

Introduction

Excel Dynamic Solutions (Pty) Ltd has been appointed by Africa Big Rhino Mining (Pty) Ltd to conduct an Environmental Assessment (EA) process on their behalf and submit the application with the obligatory documents to the Environmental Commissioner as part of the Environmental Clearance

Earth Scientists
Data Scientists
Project Managers

www.edsnamibia.com

T: +264 61 259 530
E: info@edsnamibia.com
A: 112 Robert Mugabe Str.



Excel Dynamic Solutions

Reg. No: 2019/0817

Certificate application in terms of the Environmental Management Act (No. 7 of 2007) and its 2012 EIA Regulations. The assessment study is for proposed exploration works on the EPL 7430, 7587, 7629, 7630, 7631, 7633, 7634 & 7635.

Request

As part of the public consultation process, you have been identified as a key interested and affected party with respect to the exploration activities on the licences. **Accompanying this letter is the project Background Information Document (BID)**. Should you wish to respond to this communicate, and/or send us any potential issues and input that you would like to be considered as part of the impact assessment process and addressed in the environmental scoping report, please reach out to our office before or on **Monday, 11 January 2021**. The site public meeting is scheduled for **Saturday, 16th January, 2021 at 11H00**.

THEREFORE, this letter serves to invite the affected Farmer to the Public Meeting, and to:

1. Acknowledging receipt of the (this) letter and the enclosed BID
2. Indicate your preferred method of communication
3. Providing your comments (including convenient time for the meeting) in writing to our offices to the following address: **P.O. Box 997154, Maerua Mall, Windhoek, 9000; Email: info@edsnamibia.com or if hand delivered: 122 Robert Mugabe Avenue, Windhoek.**

Please contact me should you have any questions.

Yours faithfully

Nerson Tjelos
Managing Director