





Okatope Transmission Station Map

Coordinates:

X: -18.108355°

Y: 16.29904°

Legend

-  - 66kV Okatope - Okapya/Okongo Transmission Lines
-  KUNENE-OMATANDO - 400.000 KV
-  Okatope Nampower SS
-  Okatope Substation



Google Earth

©2023 Google
Image Landsat / Copernicus



50 km