





# Otjikoto Substation Locality Map

Coordinates:  
Latitude: -19.220658°  
Longitude: 17.638128°

## Legend

-  - 132 kV Otjikoto - Rundu, Ohorongo, Copper Powerlines
-  - 220 kV Otjikoto - Gerus Powerline
-  - 66 kV Otjikoto - Kombat, Tschudi, Grootfontein, Tsumeb, Asis West Powerlines
-  Otjikoto S/S



Google Earth

Image © 2023 Airbus  
© 2023 Google