





**ORANJEMUND**

**Legend**

**Zoning**

-  Private Open Space
-  Main Road M018
-  Portion 16
-  Extension Boundary
-  Salt Pan
-  Catastral Boundary
-  Downlands / Scheme Boundary



DATE	REVISION	PLAN NO.

SIGNED: \_\_\_\_\_ DATE: \_\_\_\_\_



**STUBENRAUCH**  
PLANNING CONSULTANTS  
TOWN AND REGIONAL PLANNERS

101 New Africa      Tel: 081 252 480  
 101 New Africa      Tel: 081 252 480  
 101 New Africa      Tel: 081 252 480  
 email: info@stucc.com.na

**ORANJEMUND**  
LOCALITY MAP

DATE	SCALE	DATE	SCALE
10/10/2010	1:1000	10/10/2010	1:1000
10/10/2010	1:1000	10/10/2010	1:1000

1:1000