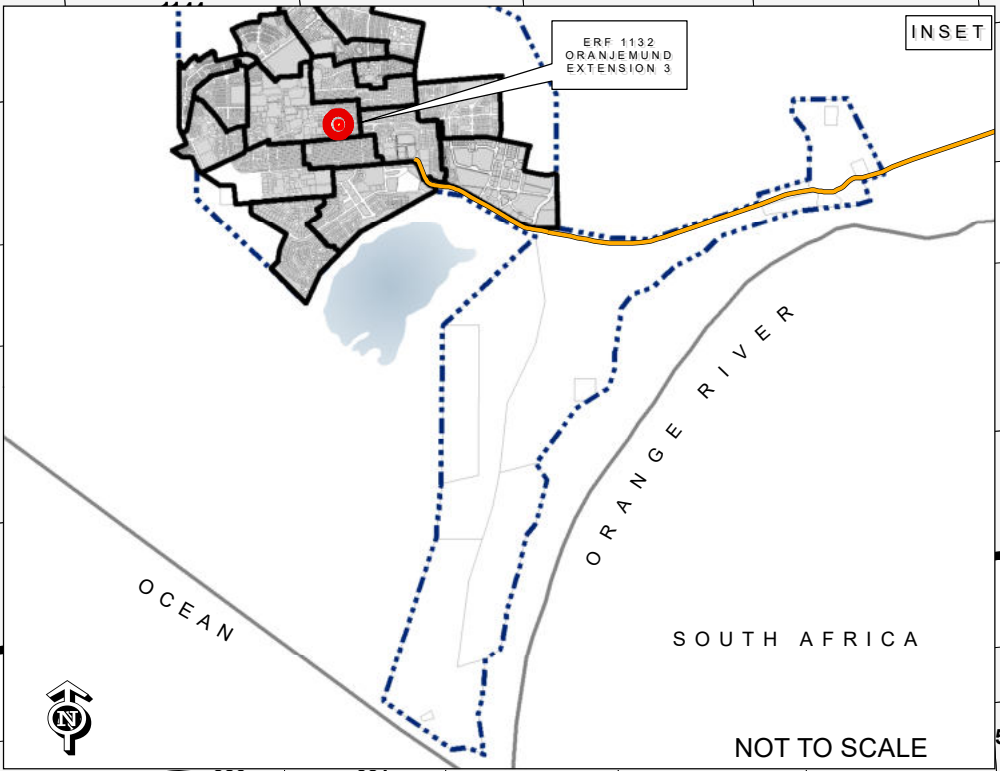
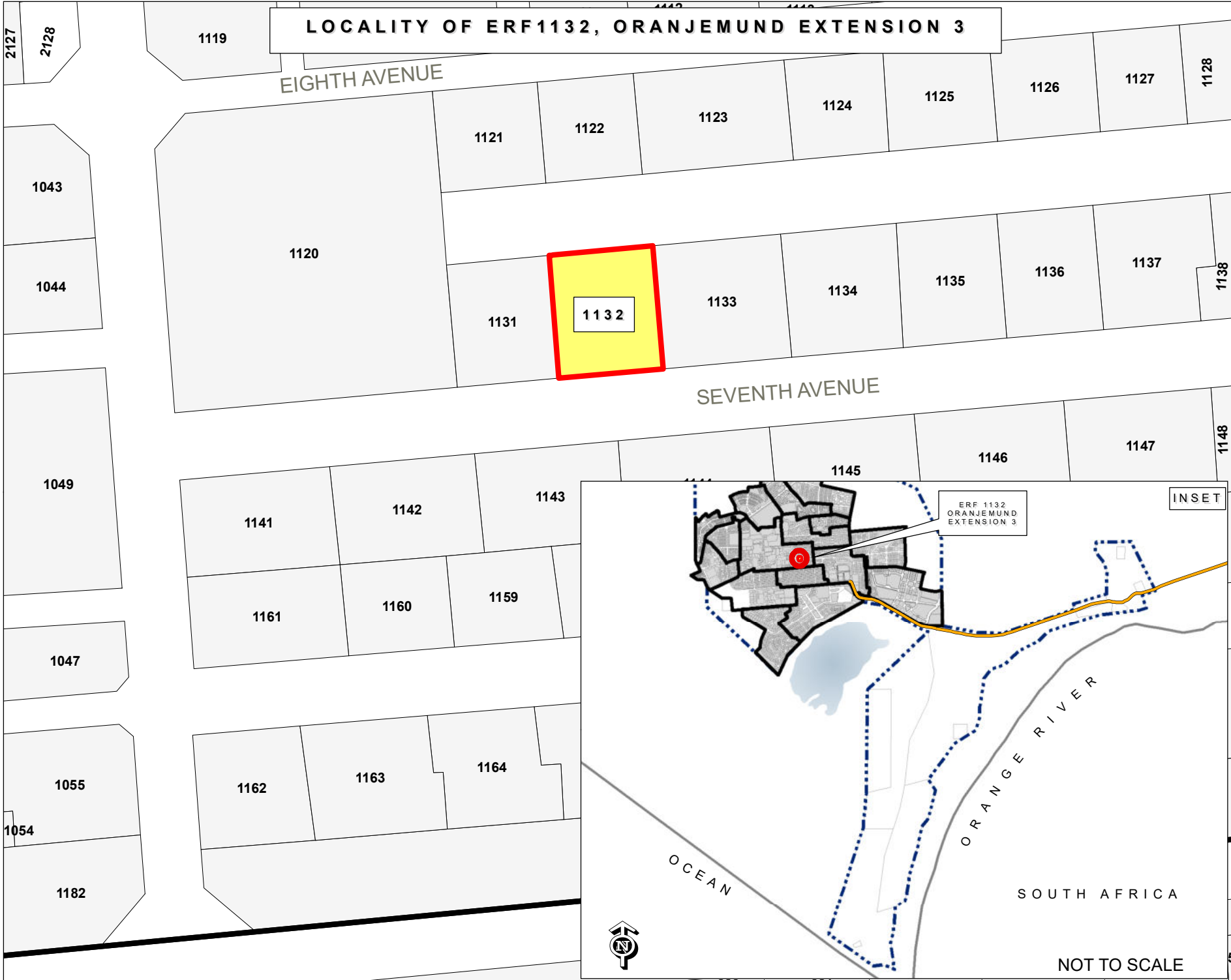









**LOCALITY OF ERF1132, ORANJEMUND EXTENSION 3**



**ORANJEMUND**

**Legend**

-  Zoning  
Single Residential
-  Erf 1132
-  Extension Boundary
-  Salt Pan
-  Cadastral Boundary
-  Townlands / Scheme Boundary
-  Main Road M0118



DATE	REVISION	PLAN NO


SIGNATURE \_\_\_\_\_ DATE \_\_\_\_\_



**STUBENRAUCH  
PLANNING CONSULTANTS  
TOWN AND REGIONAL PLANNERS**  
 po box 41404 tel: 061-251189  
 windhoek tel: 061-252490  
 namibia fax: 061-252157  
 email: spc@spc.com.na

**ORANJEMUND  
LOCALITY MAP**

DATE	LAYOUT DESIGN	DRAWN	DRAWING NO
May 2023		AvS	W23029-1



**NOT TO SCALE**