





LOCALITY MAP: Ondangwa
Dumpsite on Portion 80,
Ondangwa Town and
Townlands No.882



Scale: 1:500

Date: September 2023
Revision: September 2023
Draftsman: W. Shepya
Tel: 065 240 101
E-mail: wshepya@ondangwadc.org.na

Legend:

-  Dumpsite
-  Erf boundaries
-  Extension boundaries
-  Townlands boundaries

Dumpsite coordinates:

S 17.935547
E 15.991794



ONDANGWA TOWN COUNCIL

