



REPUBLIC OF NAMIBIA

MINISTRY OF MINES AND ENERGY

Tel.: +264 61 284-8111
Fax: +264 61 238643 / 220386
E-mail: info@mme.gov.na
Website: www.mme.gov.na

1 Aviation Road
Private Bag 13297
WINDHOEK

Enquiries: Ms F. Flavianu

Reference No: 14/2/4/1/8969

Appolos Tunomukumo Shimakeleni
P. O. Box 41759
Ausspanplatz
Windhoek

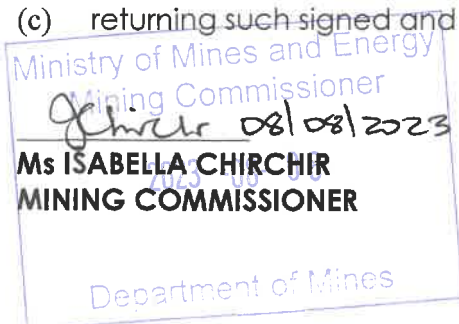
NOTICE TO APPLICANT OF PREPAREDNESS TO GRANT APPLICATION FOR EXCLUSIVE PROSPECTING LICENCE No. 8969.

In terms of Section 48(4) of the Minerals (Prospecting and Mining) Act, No. 33 of 1992, notice is hereby given that the Minister is prepared to grant your new application, lodged on 17 August 2022, for an exclusive prospecting licence in respect of Dimension Stone, Base and Rare Metals, Industrial Minerals and Precious Metals Groups of Minerals over an area of land as shown in the attached diagrams, subject to the terms and conditions contained in the attached schedule, which terms and conditions supplement the terms, conditions and provisions of the said Act.

Your attention is drawn to the provisions of Section 48(5) of the said Act, which requires that within one (1) month from the date of this notice, written acceptance of such terms and conditions must be received by the Commissioner, failing which the application will be deemed to have lapsed.

Kindly acknowledge your acceptance of such terms and conditions by-

- (a) completing the section at the bottom of this notice.
- (b) initialling each page of the schedule and the diagrams; and
- (c) returning such signed and initialled documents to the Commissioner.



A.T.S

**TO THE MINING COMMISSIONER
MINISTRY OF MINES AND ENERGY**

I, APPOLOS T. SHIMAKELENI (name of person) in my capacity as applicant/~~duty authorized officer/approved accredited agent~~ (please delete titles not relevant), hereby accept the supplementary terms and conditions referred to in this notice and contained in the attached schedule which are to be imposed on the grant of the application for exclusive prospecting licence herein referred to.



Signed

15/08/2023.

Date

Capacity APPLICANT

(Applicant /authorized officer of the applicant if a company/approved accredited agent of a non-resident applicant who is a natural person/authorized officer of such accredited agent).

A.T.S



SCHEDULE OF SUPPLEMENTARY TERMS AND CONDITIONS TO BE IMPOSED ON THE GRANT OF AN EXCLUSIVE PROSPECTING LICENCE NO. 8969 (IN ADDITION TO THE TERMS AND CONDITIONS AS OUTLINED UNDER SECTION 50 OF THE MINERALS (PROSPECTING AND MINING) ACT, NO. 33 OF 1992) IN FAVOUR OF APPOLOS TUNOMUKUMO SHIMAKELANI.

PART 1 - GENERAL

1. The exclusive prospecting licence shall endure for a period of **three (3) years** reckoned from the date of issue of the Environmental Clearance Certificate unless it is abandoned in terms of Section 54 of the Minerals (Prospecting and Mining) Act, 1992, (hereinafter "the Act") or cancelled in terms of Section 55 of the Act or on application made to the Minister in terms of section 72 of the Act, it is renewed by the Minister for any further period or periods.
2. In consideration of the rights hereby granted, the holder of the exclusive prospecting licence shall pay to the Commissioner for the benefit of the State Revenue Fund, such licence fee as may from time to time be prescribed in terms of Section 123 of the Act, it is recorded that the annual licence fee prescribed in relation to the licence at the time of its issue shall be N\$10 000.00 payable annually on or before each anniversary date of the date of issue of the licence.
3. If the prescribed licence fee changes, such change shall become effective on the next anniversary date of the date of issue of the licence after such change.
4. The Minister may, in the interest of the reasonable development of the prospecting operations, impose from time to time such additional terms and conditions as he may deem fit.

PART 2 - WORK PROGRAMME AND OBLIGATIONS

5. The holder of the exclusive prospecting licence shall-
 - 5.1 commence with, and thereafter continue without undue interruption or delay, prospecting operations immediately in substantial conformity with the proposed work programme, schedule and budget which accompanied the original application for the licence, and which served as the motivation of the granting thereof.
 - 5.2 where any material deviation of such work programme, schedule and budget is in the opinion of the holder of the licence, necessitated by the nature of the results of prospecting operations (but specifically excluding any circumstances of Vis Major provided for in terms of Section 56 of the Act), apply in writing to the Minister for approval of the revision of such work programme, schedule and budget in terms of Section 75 of the Act; and
 - 5.3 execute such additional work programme and expend such additional expenditure within a specified period as may be imposed by the Minister from time to time.
 - 5.4 ensure that all funds raised anywhere and exclusively in respect of this licence shall be expended on the licence and all/any activities relating thereto and, to the extent such funds are to be expended directly in Namibia, the Licence Holder shall ensure such funds are remitted to a reputable financial institution in Namibia.

AITS
gc

PART 3 – ENVIRONMENT

6. The holder of the **Notice of Preparedness to grant application for Exclusive Prospecting Licence** shall undertake an Environmental Impact Assessment study over the area covered by the application, formulate and forward through the Mining Commissioner's office to the Ministry of Environment, Forestry and Tourism for approval an Environmental Management Plan Report (EMPR) within twelve (12) months from the date of written acceptance of such terms and conditions before issuance of Exclusive Prospecting Licence.

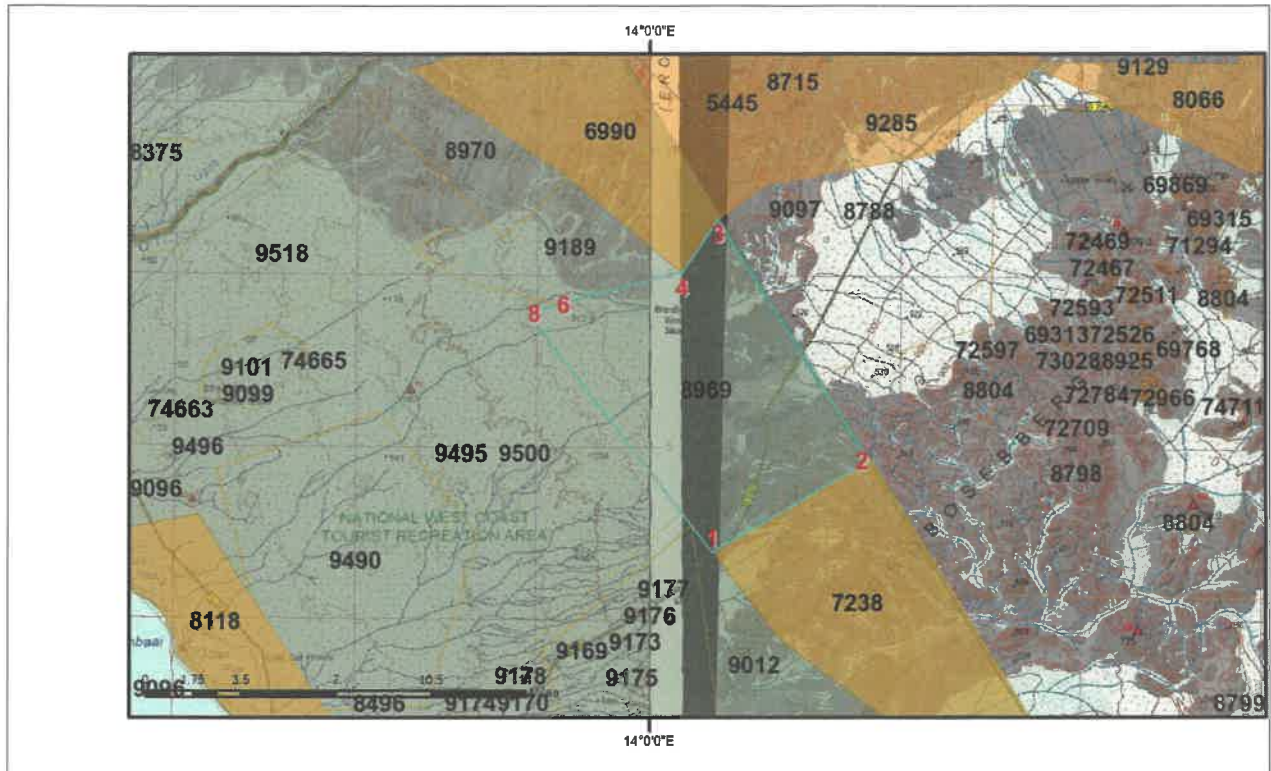
7. The holder of an exclusive prospecting licence shall observe any requirements, limitations, or prohibitions on his or her prospecting operations as may in the interest of the environmental protection, be imposed by the Minister.

Ministry of Mines and Energy
Mining Commissioner
Chirchir
2023-08-08
Ms ISABELLA CHIRCHIR
MINING COMMISSIONER
Department of Mines

A.T.S

DIAGRAM – EXCLUSIVE PROSPECTING LICENCE – 8969

Issued in favour of: **Appolos Tunomukumo Shimakeleni**



Latitude and Longitude lines refer to the Bessel 1841 Spheroid

EPL - Application [Orange outline]	ERL - Application [Red outline]	Withdrawn Area [Hatched]	District [White outline]
EPL - Active [Orange fill]	ERL - Active [Red fill]	Farms [Yellow fill]	Region [White outline]
ML - Application [Grey outline]	RL - Application [Red outline]	Environmentally Sensitive [Green fill]	Division [White outline]
ML - Active [Grey fill]	RL - Active [Red fill]		
MC - Application [White outline]	MDRL - Application [White outline]	Projection: Albers Conic Equal Area Spheroid: Bessel 1841 Central Meridian: 17 Deg. E	
MC - Active [Brown fill]	MDRL - Active [Dark Blue fill]		

AREA: 17228.6365 Hectares

MAP(S):

LOCALITY:

*Regions(s): **Erongo**

*Magisterial District(s): **Omaruru, Swakopmund**

*Registration Division(s): **C**

A.T.S

gc

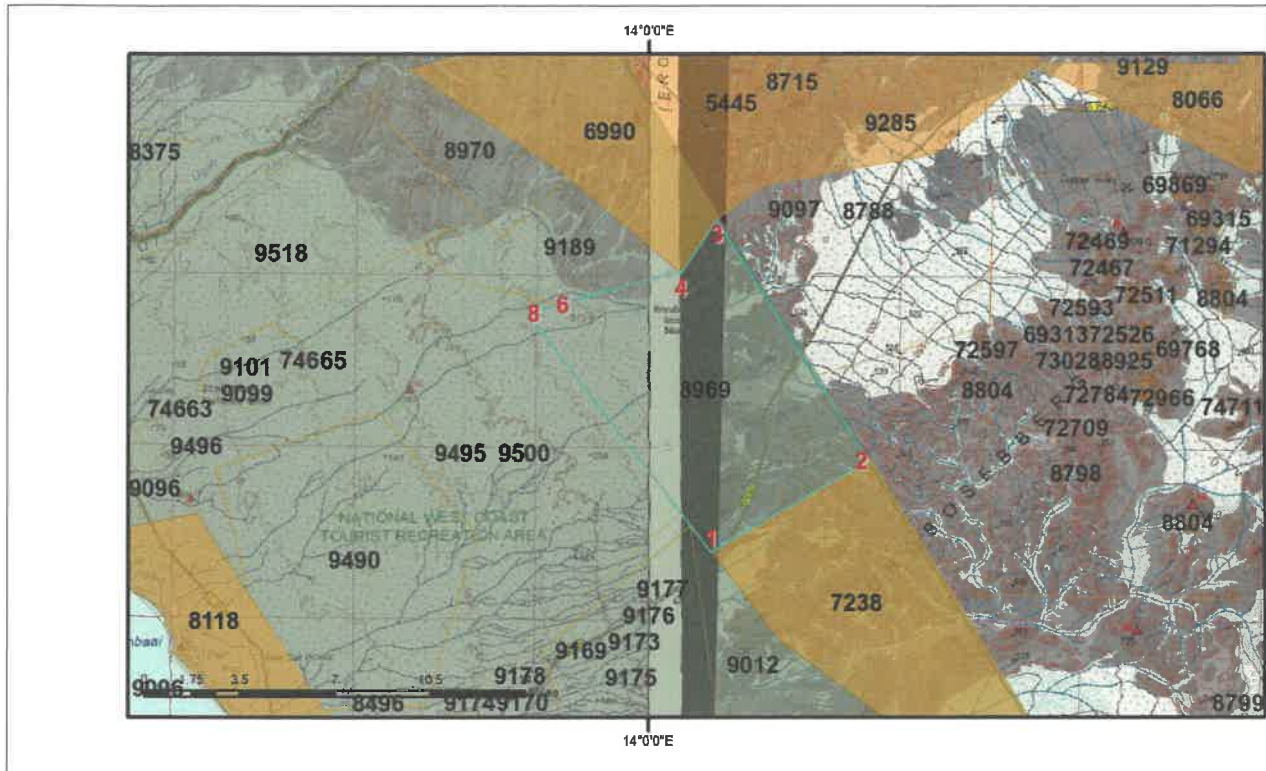
Order	Lat Deg	Lat Min	Lat Sec		Long Deg	Long Min	Long Sec	
1	- 21	18	18.25	S	14	01	58.92	E
2	- 21	15	25.36	S	14	06	57.97	E
3	- 21	07	51.07	S	14	02	9.64	E
4	- 21	09	32.25	S	14	01	0.76	E
5	- 21	09	28.69	S	14	00	57.86	E
6	- 21	10	29.89	S	13	57	2.81	E
7	- 21	10	31.66	S	13	57	5.23	E
8	- 21	10	47.06	S	13	56	6.44	E

Ministry of Mines and Energy
Mining Commissioner
Certified by: *Jhrew*
Mining Commissioner
2019-08-09
Department of Mines

A.T.S

DIAGRAM – EXCLUSIVE PROSPECTING LICENCE – 8969

Issued in favour of: **Appolos Tunomukumo Shimakeleni**



Latitude and Longitude lines refer to the Bessel 1841 Spheroid

EPL - Application [Orange outline]	ERL - Application [Red outline]	Withdrawn Area [Hatched box]	District [White box]
EPL - Active [Dark orange fill]	ERL - Active [Red fill]	Farms [Yellow fill]	Region [White box]
ML - Application [Light grey fill]	RL - Application [Red outline]	Environmentally Sensitive [Green fill]	Division [White box]
ML - Active [Dark grey fill]	RL - Active [Red fill]		
MC - Application [White fill]	MDRL - Application [White fill]		
MC - Active [Brown fill]	MDRL - Active [Dark blue fill]		

Projection: Albers Conic Equal Area
Spheroid: Bessel 1841
Central Meridian: 17 Deg. E

AREA: **17228.6365 Hectares**

MAP(S):

LOCALITY:

*Regions(s): **Erongo**


*Magisterial District(s): **Omaruru, Swakopmund**

*Registration Division(s): **C**

A.T.S

7 20

Order	Lat Deg	Lat Min	Lat Sec		Long Deg	Long Min	Long Sec	
1	- 21	18	18.25	S	14	01	58.92	E
2	- 21	15	25.36	S	14	06	57.97	E
3	- 21	07	51.07	S	14	02	9.64	E
4	- 21	09	32.25	S	14	01	0.76	E
5	- 21	09	28.69	S	14	00	57.86	E
6	- 21	10	29.89	S	13	57	2.81	E
7	- 21	10	31.66	S	13	57	5.23	E
8	- 21	10	47.06	S	13	56	6.44	E

Certified by: 
 Mining Commissioner
 2023 -08- 08
 Department of Mines

A.T.S



REPUBLIC OF NAMIBIA

MINISTRY OF MINES AND ENERGY

Tel.: +264 61 284-8111
Fax: +264 61 238643 / 220386
E-mail: info@mme.gov.na
Website: www.mme.gov.na

1 Aviation Road
Private Bag 13297
WINDHOEK

Enquiries: Ms F. Flavianu

Reference No: 14/2/4/1/8970

Appolos Tunomukumo Shimakeleni
P. O. Box 41759
Ausspanplatz
Windhoek

NOTICE TO APPLICANT OF PREPAREDNESS TO GRANT APPLICATION FOR EXCLUSIVE PROSPECTING LICENCE No. 8970.

In terms of Section 48(4) of the Minerals (Prospecting and Mining) Act, No. 33 of 1992, notice is hereby given that the Minister is prepared to grant your new application, lodged on 17 August 2022, for an exclusive prospecting licence in respect of Dimension Stone, Base and Rare Metals, Industrial Minerals and Precious Metals Groups of Minerals over an area of land as shown in the attached diagrams, subject to the terms and conditions contained in the attached schedule, which terms and conditions supplement the terms, conditions and provisions of the said Act.

Your attention is drawn to the provisions of Section 48(5) of the said Act, which requires that within one (1) month from the date of this notice, written acceptance of such terms and conditions must be received by the Commissioner, failing which the application will be deemed to have lapsed.

Kindly acknowledge your acceptance of such terms and conditions by-


- (a) completing the section at the bottom of this notice.
- (b) initialling each page of the schedule and the diagrams; and
- (c) returning such signed and initialled documents to the Commissioner.

Ministry of Mines and Energy
Mining Commissioner
Chirchir 08/08/2023
Ms ISABELLA CHIRCHIR
MINING COMMISSIONER
Department of Mines

A.T.S

**TO THE MINING COMMISSIONER
MINISTRY OF MINES AND ENERGY**

I, APPOLOS T. SHIMAKECENT (name of person) in my capacity as applicant/~~duly authorized officer/approved accredited agent~~ (please delete titles not relevant), hereby accept the supplementary terms and conditions referred to in this notice and contained in the attached schedule which are to be imposed on the grant of the application for exclusive prospecting licence herein referred to.



Signed

15/08/2023.

Date

Capacity... APPLICANT

(Applicant /authorized officer of the applicant if a company/approved accredited agent of a non-resident applicant who is a natural person/authorized officer of such accredited agent).

A.T.S

SCHEDULE OF SUPPLEMENTARY TERMS AND CONDITIONS TO BE IMPOSED ON THE GRANT OF AN EXCLUSIVE PROSPECTING LICENCE NO. 8970 (IN ADDITION TO THE TERMS AND CONDITIONS AS OUTLINED UNDER SECTION 50 OF THE MINERALS (PROSPECTING AND MINING) ACT, NO. 33 OF 1992) IN FAVOUR OF APPOLOS TUNOMUKUMO SHIMAKELANI.

PART 1 - GENERAL

1. The exclusive prospecting licence shall endure for a period of **three (3) years** reckoned from the date of issue of the Environmental Clearance Certificate unless it is abandoned in terms of Section 54 of the Minerals (Prospecting and Mining) Act, 1992, (hereinafter "the Act") or cancelled in terms of Section 55 of the Act or on application made to the Minister in terms of section 72 of the Act, it is renewed by the Minister for any further period or periods.
2. In consideration of the rights hereby granted, the holder of the exclusive prospecting licence shall pay to the Commissioner for the benefit of the State Revenue Fund, such licence fee as may from time to time be prescribed in terms of Section 123 of the Act, it is recorded that the annual licence fee prescribed in relation to the licence at the time of its issue shall be N\$10 000.00 payable annually on or before each anniversary date of the date of issue of the licence.
3. If the prescribed licence fee changes, such change shall become effective on the next anniversary date of the date of issue of the licence after such change.
4. The Minister may, in the interest of the reasonable development of the prospecting operations, impose from time to time such additional terms and conditions as he may deem fit.

PART 2 - WORK PROGRAMME AND OBLIGATIONS

5. The holder of the exclusive prospecting licence shall-
 - 5.1 commence with, and thereafter continue without undue interruption or delay, prospecting operations immediately in substantial conformity with the proposed work programme, schedule and budget which accompanied the original application for the licence, and which served as the motivation of the granting thereof.
 - 5.2 where any material deviation of such work programme, schedule and budget is in the opinion of the holder of the licence, necessitated by the nature of the results of prospecting operations (but specifically excluding any circumstances of Vis Major provided for in terms of Section 56 of the Act), apply in writing to the Minister for approval of the revision of such work programme, schedule and budget in terms of Section 75 of the Act; and
 - 5.3 execute such additional work programme and expend such additional expenditure within a specified period as may be imposed by the Minister from time to time.
 - 5.4 ensure that all funds raised anywhere and exclusively in respect of this licence shall be expended on the licence and all/any activities relating thereto and, to the extent such funds are to be expended directly in Namibia, the Licence Holder shall ensure such funds are remitted to a reputable financial institution in Namibia.

A.T.S

PART 3 – ENVIRONMENT

6. The holder of the **Notice of Preparedness to grant application for Exclusive Prospecting Licence** shall undertake an Environmental Impact Assessment study over the area covered by the application, formulate and forward through the Mining Commissioner's office to the Ministry of Environment, Forestry and Tourism for approval an Environmental Management Plan Report (EMPR) within twelve (12) months from the date of written acceptance of such terms and conditions before issuance of Exclusive Prospecting Licence.
7. The holder of an exclusive prospecting licence shall observe any requirements, limitations, or prohibitions on his or her prospecting operations as may in the interest of the environmental protection, be imposed by the Minister.

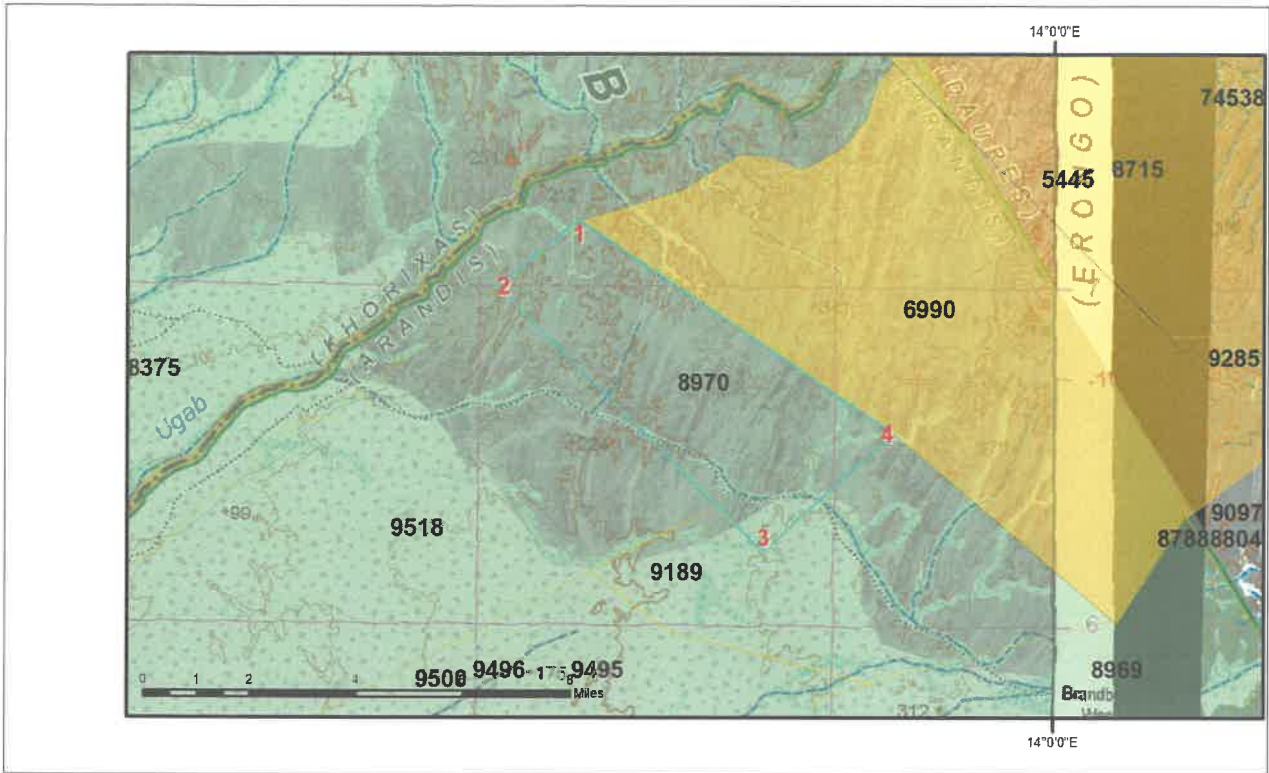
Ministry of Mines and Energy
Mining Commissioner

2023 -08- 08
Ms ISABELLA CHIRCHIR
MINING COMMISSIONER
Department of Mines

A.T.S

DIAGRAM – EXCLUSIVE PROSPECTING LICENCE – 8970

Issued in favour of: Appolos Tunomukumo Shimakeleni



Latitude and Longitude lines refer to the Bessel 1841 Spheroid

EPL - Application	ERL - Application	Withdrawn Area	District
EPL - Active	ERL - Active	Farms	Region
ML - Application	RL - Application	Environmentally Sensitive	Division
ML - Active	RL - Active		
MC - Application	MDRL - Application		
MC - Active	MDRL - Active		

Projection: Albers Conic Equal Area
 Spheroid: Bessel 1841
 Central Meridian: 17 Deg. E

AREA: **4328.6024 Hectares**

MAP(S):

LOCALITY:

- *Regions(s): **Erongo**
- *Magisterial District(s): **Swakopmund**
- *Registration Division(s): **A, C**

A.T.S
 &
 5

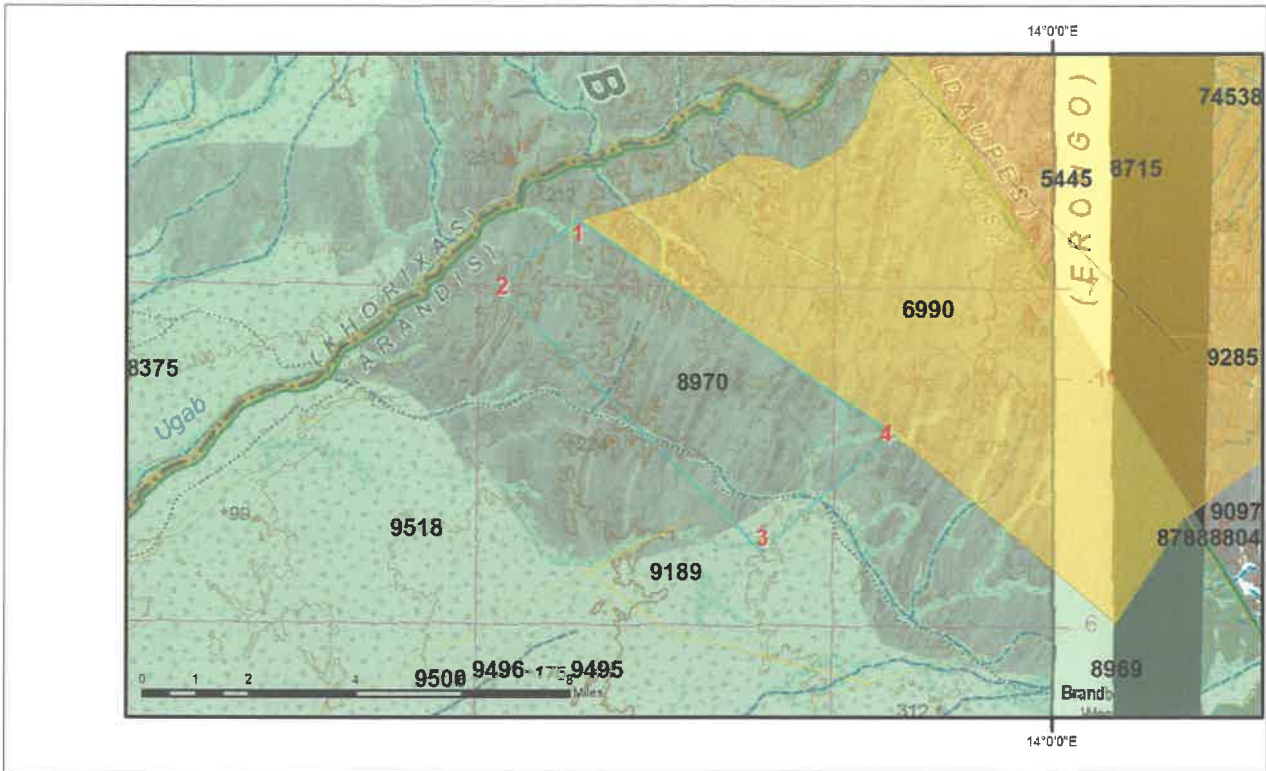
Order	Lat Deg	Lat Min	Lat Sec		Long Deg	Long Min	Long Sec	
1	- 21	03	5.00	S	13	52	17.00	E
2	- 21	04	8.00	S	13	50	58.00	E
3	- 21	08	24.00	S	13	55	17.00	E
4	- 21	06	30.00	S	13	57	24.00	E

Ministry of Mines and Energy
Mining Commissioner
Certified by: *J. Chair*
Mining Commissioner
2023-08-08
Department of Mines

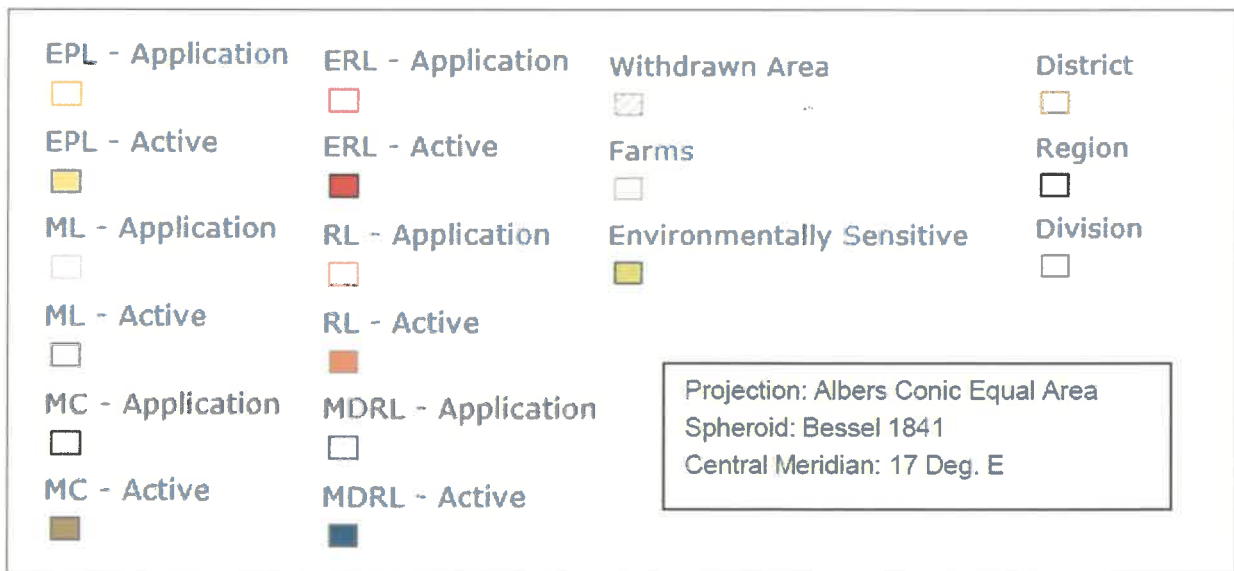
A.T.S

DIAGRAM – EXCLUSIVE PROSPECTING LICENCE – 8970

Issued in favour of: Appolos Tunomukumo Shimakeleni



Latitude and Longitude lines refer to the Bessel 1841 Spheroid



AREA: **4328.6024 Hectares**

MAP(S):

LOCALITY:

- *Regions(s): **Erongo**
- *Magisterial District(s): **Swakopmund**
- *Registration Division(s): **A, C**

A.T.S

7 8

Order	Lat Deg	Lat Min	Lat Sec		Long Deg	Long Min	Long Sec	
1	- 21	03	5.00	S	13	52	17.00	E
2	- 21	04	8.00	S	13	50	58.00	E
3	- 21	08	24.00	S	13	55	17.00	E
4	- 21	06	30.00	S	13	57	24.00	E

Ministry of Mines and Energy
 Mining Commissioner
 Certified by: *[Signature]*
 Mining Commissioner
 2022-08-11
 Department of Mines

ATS