








Van Eck - Auas Transmission line 1, 2 & 3 Map

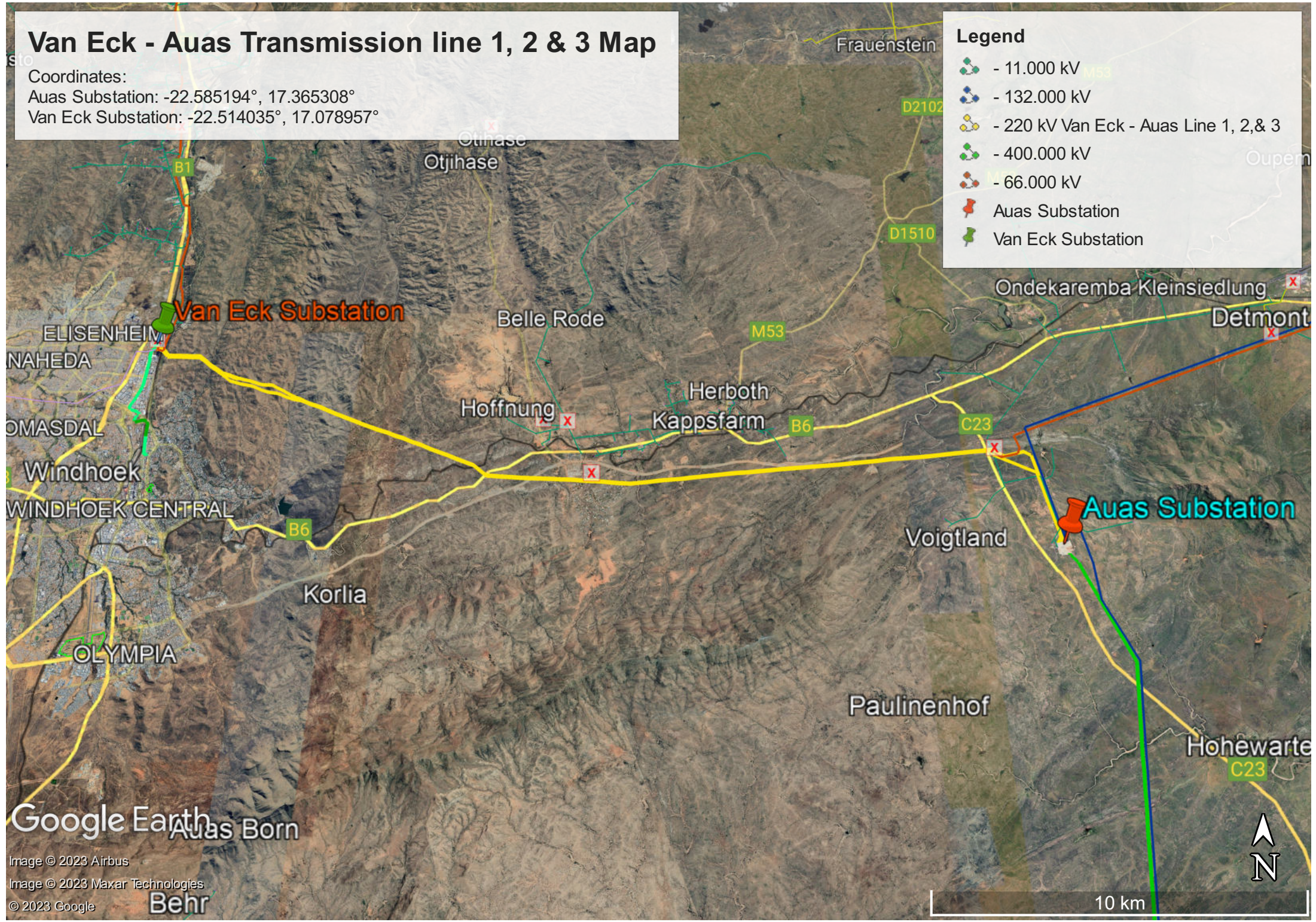
Coordinates:

Auas Substation: -22.585194°, 17.365308°

Van Eck Substation: -22.514035°, 17.078957°

Legend

-  - 11.000 kV M53
-  - 132.000 kV
-  - 220 kV Van Eck - Auas Line 1, 2, & 3
-  - 400.000 kV
-  - 66.000 kV
-  Auas Substation
-  Van Eck Substation



Google Earth

Image © 2023 Airbus

Image © 2023 Maxar Technologies

© 2023 Google

Behr

10 km