

67826 (67826)

Active

Mining Claim (Claims)

General

Jurisdiction: Namibia
Official Area: 20.8084 Ha
Old License Code: 67826
Commodities: DS


Application Date: 10 September 2012
Expiry Date: 09 September 2018
Grant Date: 10 September 2016
Last Renewal Date: 10 September 2014
Peg Date: 31 May 2007
Renewal Application Date: 08 September 2016

Official Area:
Coordinate system:

Coordinates
20.8084 Ha
GCS Bessel 1841

Part 1	Latitude	Longitude
1	21° 22' 43.20" S	015° 12' 00.00" E
2	21° 22' 43.20" S	015° 11' 37.40" E
3	21° 22' 32.80" S	015° 11' 37.40" E
4	21° 22' 32.80" S	015° 12' 00.00" E

License Shape



67827 (67827)

Active

Mining Claim (Claims)

General

Jurisdiction: Namibia
Official Area: 19.2083 Ha
Old License Code: 67827
Commodities: DS


Application Date: 10 September 2012
Expiry Date: 09 September 2018
Grant Date: 10 September 2016
Last Renewal Date: 10 September 2014
Peg Date: 31 May 2007
Renewal Application Date: 08 September 2016

Coordinates

Official Area: 19.2083 Ha
Coordinate system: GCS Bessel 1841

Part 1	Latitude	Longitude
1	21° 22' 32.80" S	015° 12' 00.00" E
2	21° 22' 32.80" S	015° 11' 37.40" E
3	21° 22' 23.20" S	015° 11' 37.40" E
4	21° 22' 23.20" S	015° 12' 00.00" E

License Shape



67828 (67828)

Mining Claim (Claims)

Active

General

Jurisdiction: Namibia
Official Area: 16.3180 Ha
Old License Code: 67828
Commodities: DS


Application Date: 10 September 2012
Expiry Date: 09 September 2018
Grant Date: 10 September 2016
Last Renewal Date: 10 September 2014
Peg Date: 31 May 2007
Renewal Application Date: 08 September 2016

Coordinates

Official Area: 16.3180 Ha
Coordinate system: GCS Bessel 1841

Part 1	Latitude	Longitude
1	21° 22' 46.40" S	015° 12' 19.20" E
2	21° 22' 46.40" S	015° 12' 00.00" E
3	21° 22' 36.80" S	015° 12' 00.00" E
4	21° 22' 36.80" S	015° 12' 19.20" E

License Shape



67831 (67831)

Mining Claim (Claims)

Active

General

Jurisdiction: Namibia
Official Area: 13.2200 Ha
Old License Code: 67831
Commodities: DS

Application Date: 10 September 2012
Expiry Date: 09 September 2018
Grant Date: 10 September 2016
Last Renewal Date: 10 September 2014
Peg Date: 06 June 2007
Renewal Application Date: 08 September 2016

Coordinates

Official Area:	13.2200 Ha	
Coordinate system:	GCS Bessel 1841	
	Latitude	Longitude
Part 1		
1	21° 22' 23.20" S	015° 12' 00.80" E
2	21° 22' 20.80" S	015° 11' 53.50" E
3	21° 22' 03.60" S	015° 12' 03.20" E
4	21° 22' 06.40" S	015° 12' 10.50" E

License Shape

