

Public consultation for Long fire Investments lithium processing plant

Proposed location: Mining claim 73418, in Erongo Region

Newspaper public notices and public meeting pictures

July 2023

CALL FOR PUBLIC PARTICIPATION

ENVIRONMENTAL IMPACT ASSESSMENT FOR PROPOSED ESTABLISHMENT AND OPERATIONS OF A LITHIUM MINERAL PROCESSING PLANT ON MC 73418, BAUBERES CONSTITUENCY, ERONGO REGION

This notice serves to inform interested and affected parties that an application for the environmental clearance certificate will be launched with the environmental commissioner in terms of the Environmental Impact Assessment Management Act (No.7 of 2007) and Environmental Regulations (GN 30 of 6 February 2012) for the proposed activity:

Project: Proposed establishment and operations of a lithium processing plant on Mining Claim 73418.

Location: The project is located in Erongo Region, approximately 50 km SW of Uis settlement, (Uibres constituency), via C35 and D2342 from Uis.

Proposer: Long Fire Investment (Pty) Ltd

Project description: The proponent intends to construct and operate a lithium processing plant on mining claim 73418. The lithium ore to be sourced from mining claims 73409 – 73418 and other mining claims proximal to the project.

In accordance with Namibia's Environmental Management Act (No. 7 of 2007) and Environmental Regulations (GN 30 of 6 February 2012), all interested and affected parties (I&APs) are invited to register and submit comments, concerns and questions in writing to the email given below on or before 09/08/2023.

Contact Person: I Nghishele
Contact Number: +264 85 785 5538
Email: southemerge1@gmail.com



PUBLIC NOTICE
ENVIRONMENTAL IMPACT ASSESSMENT FOR THE ESTABLISHMENT OF REHOBOTH PRIVATE HOSPITAL AT REHOBOTH TOWN IN HARDAP REGION, NAMIBIA & INVITATION TO A PUBLIC MEETING

In accordance with the Environmental Management Act (No. 7 of 2007) (EMA) and the Environmental Impact Assessment (EIA) Regulations (Government Notice No 4879 of 2011), notice is hereby given to all possible Interested and Affected Parties (I&APs) that an application will be made to the Environmental Commissioner for the environmental clearance as follows:

Project: Establishment of Rehoboth Private Hospital At Rehoboth Town

Proposer: Rehoboth Private Hospital (Pty) Ltd & Global Business Development (Pty) Ltd

Location: Rehoboth Town

Date of Public Meeting: 27th July 2023

Venue: Rehoboth Town Council Hall

Time: 09:30-13:00

Deadline for submission of comments: 27 August 2023

Register as I&APs @: rednessn@gmail.com

Call: +264 81 147 7889

PUBLIC NOTICE
ENVIRONMENTAL IMPACT ASSESSMENT FOR ESTABLISHMENT AND OPERATIONS OF A LITHIUM MINERAL PROCESSING PLANT ON MC 73418, BAUBERES CONSTITUENCY, ERONGO REGION

This notice serves to inform interested and affected parties that an application for the environmental clearance certificate will be launched with the environmental commissioner in terms of the Environmental Impact Assessment Management Act (No.7 of 2007) and Environmental Regulations (GN 30 of 6 February 2012) for the proposed activity:

Project: Proposed establishment and operations of a lithium processing plant on Mining Claim 73418.


Location: The project is located in Erongo Region, approximately 50 km SW of Uis settlement, (Uibres constituency), via C35 and D2342 from Uis.

Proposer: Long Fire Investment (Pty) Ltd

Project description: The proponent intends to construct and operate a lithium processing plant on mining claim 73418. The lithium ore to be sourced from mining claims 73409 – 73418 and other mining claims proximal to the project.

In accordance with Namibia's Environmental Management Act (No. 7 of 2007) and Environmental Regulations (GN 30 of 6 February 2012), all interested and affected parties (I&APs) are invited to register and submit comments, concerns and questions in writing to the email given below on or before 09/08/2023.

Contact Person: I Nghishele
Contact Number: +264 85 785 5538
Email: southemerge1@gmail.com



IDENTIFIED BAY: SALE OF ERF 2048-2057 OKANJA EXTENSION 7 ZONED RESIDENTIAL BY WAY OF PERMITS TREATY TO BEGINS FOR

By virtue of Council Resolution CO/2022/0023/0023 and in terms of Section 63 (2)(b) of the Local Authorities Act, 1982 (Act 23 of 1982) as amended, read in conjunction with Section 30 (1)(c) of the Local Authorities Act 1982 (Act 23 of 1982) as amended, notice is hereby given that the Municipal Council of Hardap intends to sell by way of private treaty, single residential units, 2048-2057 Okanja Extension 7 to Messrs Tria, at a selling price of R10 000 000 per plot equal to R10 000 000 (Ten Million South African Rand) for housing purposes.

No	Plot No.	Area (sqm)	Applicant	Purchase Price (R)
1	2148	484	Yes	4 840,00
2	2150	320	Yes	3 200,00
3	2151	320	Yes	3 200,00
4	2152	320	Yes	3 200,00
5	2153	320	Yes	3 200,00
6	2154	320	Yes	3 200,00
7	2155	320	Yes	3 200,00
8	2156	320	Yes	3 200,00
9	2157	320	Yes	3 200,00
10	2158	320	Yes	3 200,00
11	2159	320	Yes	3 200,00
12	2160	320	Yes	3 200,00

Further info note that the locality and the layout plan of the property has been approved during office hours at the office of the Municipal Council situated at the corner of Johannes Road and Mickey Spies Avenue.

Any person (s) having objection (s) to the intended issue of the property may lodge such objection (s) only considered thereof in the undersigned, within fourteen (14) days after the second placement of the notice.

The Chief Executive Officer
P.O. Box 81
Hardap Bay

PUBLIC NOTICE


Please take note that OKANJA TOWN PLANNING AND DEVELOPMENT SPECIALIST has been appointed by the owner of ERF 1002 and 1001 Extension 9, Okahandja to apply to the OKANJA TOWN COUNCIL AND THE URBAN AND REGIONAL PLANNING BOARD for the following:

- REZONING OF ERF 1002 EXTENSION 9 SUBDIVISION INTO 5 PORTIONS AND THE REMAINDER OF ERF 1002
- REZONING OF PORTION 1, 2 AND 3 OF ERF 1002, EXTENSION 9 SUBDIVISION FROM INDUSTRIAL 1 TO LOCAL BUSINESS
- REZONING OF PORTION 4, 5 AND 6 OF ERF 1002, EXTENSION 9 SUBDIVISION FROM INDUSTRIAL 1 TO LOCAL BUSINESS
- REZONING OF PORTION 7, 8 AND 9 OF ERF 1002, EXTENSION 9 SUBDIVISION FROM INDUSTRIAL 1 TO LOCAL BUSINESS
- REZONING OF PORTION 10, 11 AND 12 OF ERF 1002, EXTENSION 9 SUBDIVISION FROM INDUSTRIAL 1 TO LOCAL BUSINESS
- REZONING OF PORTION 13 AND 14 OF ERF 1002, EXTENSION 9 SUBDIVISION FROM INDUSTRIAL 1 TO LOCAL BUSINESS
- REZONING OF PORTION 15 AND 16 OF ERF 1002, EXTENSION 9 SUBDIVISION FROM INDUSTRIAL 1 TO LOCAL BUSINESS
- REZONING OF PORTION 17 AND 18 OF ERF 1002, EXTENSION 9 SUBDIVISION FROM INDUSTRIAL 1 TO LOCAL BUSINESS
- REZONING OF PORTION 19 AND 20 OF ERF 1002, EXTENSION 9 SUBDIVISION FROM INDUSTRIAL 1 TO LOCAL BUSINESS
- REZONING OF PORTION 21 AND 22 OF ERF 1002, EXTENSION 9 SUBDIVISION FROM INDUSTRIAL 1 TO LOCAL BUSINESS
- REZONING OF PORTION 23 AND 24 OF ERF 1002, EXTENSION 9 SUBDIVISION FROM INDUSTRIAL 1 TO LOCAL BUSINESS
- REZONING OF PORTION 25 AND 26 OF ERF 1002, EXTENSION 9 SUBDIVISION FROM INDUSTRIAL 1 TO LOCAL BUSINESS
- REZONING OF PORTION 27 AND 28 OF ERF 1002, EXTENSION 9 SUBDIVISION FROM INDUSTRIAL 1 TO LOCAL BUSINESS
- REZONING OF PORTION 29 AND 30 OF ERF 1002, EXTENSION 9 SUBDIVISION FROM INDUSTRIAL 1 TO LOCAL BUSINESS
- REZONING OF PORTION 31 AND 32 OF ERF 1002, EXTENSION 9 SUBDIVISION FROM INDUSTRIAL 1 TO LOCAL BUSINESS
- REZONING OF PORTION 33 AND 34 OF ERF 1002, EXTENSION 9 SUBDIVISION FROM INDUSTRIAL 1 TO LOCAL BUSINESS
- REZONING OF PORTION 35 AND 36 OF ERF 1002, EXTENSION 9 SUBDIVISION FROM INDUSTRIAL 1 TO LOCAL BUSINESS
- REZONING OF PORTION 37 AND 38 OF ERF 1002, EXTENSION 9 SUBDIVISION FROM INDUSTRIAL 1 TO LOCAL BUSINESS
- REZONING OF PORTION 39 AND 40 OF ERF 1002, EXTENSION 9 SUBDIVISION FROM INDUSTRIAL 1 TO LOCAL BUSINESS
- REZONING OF PORTION 41 AND 42 OF ERF 1002, EXTENSION 9 SUBDIVISION FROM INDUSTRIAL 1 TO LOCAL BUSINESS
- REZONING OF PORTION 43 AND 44 OF ERF 1002, EXTENSION 9 SUBDIVISION FROM INDUSTRIAL 1 TO LOCAL BUSINESS
- REZONING OF PORTION 45 AND 46 OF ERF 1002, EXTENSION 9 SUBDIVISION FROM INDUSTRIAL 1 TO LOCAL BUSINESS
- REZONING OF PORTION 47 AND 48 OF ERF 1002, EXTENSION 9 SUBDIVISION FROM INDUSTRIAL 1 TO LOCAL BUSINESS
- REZONING OF PORTION 49 AND 50 OF ERF 1002, EXTENSION 9 SUBDIVISION FROM INDUSTRIAL 1 TO LOCAL BUSINESS
- REZONING OF PORTION 51 AND 52 OF ERF 1002, EXTENSION 9 SUBDIVISION FROM INDUSTRIAL 1 TO LOCAL BUSINESS
- REZONING OF PORTION 53 AND 54 OF ERF 1002, EXTENSION 9 SUBDIVISION FROM INDUSTRIAL 1 TO LOCAL BUSINESS
- REZONING OF PORTION 55 AND 56 OF ERF 1002, EXTENSION 9 SUBDIVISION FROM INDUSTRIAL 1 TO LOCAL BUSINESS
- REZONING OF PORTION 57 AND 58 OF ERF 1002, EXTENSION 9 SUBDIVISION FROM INDUSTRIAL 1 TO LOCAL BUSINESS
- REZONING OF PORTION 59 AND 60 OF ERF 1002, EXTENSION 9 SUBDIVISION FROM INDUSTRIAL 1 TO LOCAL BUSINESS
- REZONING OF PORTION 61 AND 62 OF ERF 1002, EXTENSION 9 SUBDIVISION FROM INDUSTRIAL 1 TO LOCAL BUSINESS
- REZONING OF PORTION 63 AND 64 OF ERF 1002, EXTENSION 9 SUBDIVISION FROM INDUSTRIAL 1 TO LOCAL BUSINESS
- REZONING OF PORTION 65 AND 66 OF ERF 1002, EXTENSION 9 SUBDIVISION FROM INDUSTRIAL 1 TO LOCAL BUSINESS
- REZONING OF PORTION 67 AND 68 OF ERF 1002, EXTENSION 9 SUBDIVISION FROM INDUSTRIAL 1 TO LOCAL BUSINESS
- REZONING OF PORTION 69 AND 70 OF ERF 1002, EXTENSION 9 SUBDIVISION FROM INDUSTRIAL 1 TO LOCAL BUSINESS
- REZONING OF PORTION 71 AND 72 OF ERF 1002, EXTENSION 9 SUBDIVISION FROM INDUSTRIAL 1 TO LOCAL BUSINESS
- REZONING OF PORTION 73 AND 74 OF ERF 1002, EXTENSION 9 SUBDIVISION FROM INDUSTRIAL 1 TO LOCAL BUSINESS
- REZONING OF PORTION 75 AND 76 OF ERF 1002, EXTENSION 9 SUBDIVISION FROM INDUSTRIAL 1 TO LOCAL BUSINESS
- REZONING OF PORTION 77 AND 78 OF ERF 1002, EXTENSION 9 SUBDIVISION FROM INDUSTRIAL 1 TO LOCAL BUSINESS
- REZONING OF PORTION 79 AND 80 OF ERF 1002, EXTENSION 9 SUBDIVISION FROM INDUSTRIAL 1 TO LOCAL BUSINESS
- REZONING OF PORTION 81 AND 82 OF ERF 1002, EXTENSION 9 SUBDIVISION FROM INDUSTRIAL 1 TO LOCAL BUSINESS
- REZONING OF PORTION 83 AND 84 OF ERF 1002, EXTENSION 9 SUBDIVISION FROM INDUSTRIAL 1 TO LOCAL BUSINESS
- REZONING OF PORTION 85 AND 86 OF ERF 1002, EXTENSION 9 SUBDIVISION FROM INDUSTRIAL 1 TO LOCAL BUSINESS
- REZONING OF PORTION 87 AND 88 OF ERF 1002, EXTENSION 9 SUBDIVISION FROM INDUSTRIAL 1 TO LOCAL BUSINESS
- REZONING OF PORTION 89 AND 90 OF ERF 1002, EXTENSION 9 SUBDIVISION FROM INDUSTRIAL 1 TO LOCAL BUSINESS
- REZONING OF PORTION 91 AND 92 OF ERF 1002, EXTENSION 9 SUBDIVISION FROM INDUSTRIAL 1 TO LOCAL BUSINESS
- REZONING OF PORTION 93 AND 94 OF ERF 1002, EXTENSION 9 SUBDIVISION FROM INDUSTRIAL 1 TO LOCAL BUSINESS
- REZONING OF PORTION 95 AND 96 OF ERF 1002, EXTENSION 9 SUBDIVISION FROM INDUSTRIAL 1 TO LOCAL BUSINESS
- REZONING OF PORTION 97 AND 98 OF ERF 1002, EXTENSION 9 SUBDIVISION FROM INDUSTRIAL 1 TO LOCAL BUSINESS
- REZONING OF PORTION 99 AND 100 OF ERF 1002, EXTENSION 9 SUBDIVISION FROM INDUSTRIAL 1 TO LOCAL BUSINESS

ERF Location: ERF 1002 and 1001 Extension 9, Okahandja to be rezoned to residential 1, 2 and 3 and 4 and 5 and 6 and 7 and 8 and 9 and 10 and 11 and 12 and 13 and 14 and 15 and 16 and 17 and 18 and 19 and 20 and 21 and 22 and 23 and 24 and 25 and 26 and 27 and 28 and 29 and 30 and 31 and 32 and 33 and 34 and 35 and 36 and 37 and 38 and 39 and 40 and 41 and 42 and 43 and 44 and 45 and 46 and 47 and 48 and 49 and 50 and 51 and 52 and 53 and 54 and 55 and 56 and 57 and 58 and 59 and 60 and 61 and 62 and 63 and 64 and 65 and 66 and 67 and 68 and 69 and 70 and 71 and 72 and 73 and 74 and 75 and 76 and 77 and 78 and 79 and 80 and 81 and 82 and 83 and 84 and 85 and 86 and 87 and 88 and 89 and 90 and 91 and 92 and 93 and 94 and 95 and 96 and 97 and 98 and 99 and 100.

Please further take note that the applicant may wish to register objections to the proposed rezoning and subdivision application, together with the grounds, with the Chief Executive Officer of the Okahandja Municipality, and with the applicant within 14 days of the last publication of this notice, i.e. no later than 17 August 2023.

FOR MORE INFORMATION AND QUERIES, KINDLY CONTACT:

PUBLIC NOTICE

PERMANENT CLOSURE OF PROPOSED PORTION A OF ERF 160 (STREET), OKAHANDJA AND PROPOSED PORTION B OF THE REMAINDER OF PORTION 1 OF THE FARM OKAHANDJA TOWNLANDS NO. 338 AS "STREETS" (PORTION A) AND OKAHANDJA IS 11083M² IN EXTENT WHILE PORTION B IS 4488M² IN EXTENT) PORTION A WILL BE REZONED TO "GENERAL RESIDENTIAL 1" WHILE PORTION B WILL BE REZONED TO "GENERAL BUSINESS".

Notice is hereby given in terms of Section 50 (1) (a) (ii) of the Local Authorities Act of 1992 (Act 23 of 1992) that the Okahandja Municipality proposes to close permanently the undeveloped Portions as indicated on locality plans, which may be inspected during office hours at the office of Town Planning, Okahandja Municipality Office, Aaali Doodah Street, Okahandja.

PERMANENT CLOSURE OF PROPOSED PORTION A OF ERF 160 (STREET), OKAHANDJA AND PROPOSED PORTION B OF THE REMAINDER OF PORTION 1 OF THE FARM OKAHANDJA TOWNLANDS NO. 338 AS "STREETS" (PORTION A) AND OKAHANDJA IS 11083M² IN EXTENT WHILE PORTION B IS 4488M² IN EXTENT) PORTION A WILL BE REZONED TO "GENERAL RESIDENTIAL 1" WHILE PORTION B WILL BE REZONED TO "GENERAL BUSINESS".

Objections to the proposed closing are to be served on the Secretary, Urban and Regional Planning Board, Private Bag 13298, Windhoek, and the Chief Executive Officer, Okahandja Municipality, P.O. Box 15, Okahandja within 14 days after the appearance of this notice in accordance with Section 50 (1) (c) of the above Act.

Applicant: Nghivela Planning Consultants
P.O. Box 40900
Atterkoppenplatz
Tel: 081 412 7359-085 3232 230

Issued by: The Chief Executive Officer
Okahandja Municipality
P.O. Box 15, Okahandja
Tel: 062 - 501051

PUBLIC NOTICE

Please take note that Kamau Town Planning and Development Specialist has been appointed by the owner of Erf 2229 Extension 9, Okahao to apply to the Okahao Town Council and the Urban and Regional Planning Board for the following:

- REZONING OF ERF 2229, EXTENSION 9 OKAHAO FROM "GENERAL RESIDENTIAL" WITH A DENSITY OF 1:250 TO "RESIDENTIAL" WITH A DENSITY OF 1:300
- SUBDIVISION OF ERF 2229 EXTENSION 9 OKAHAO INTO 5 PORTIONS AND THE REMAINDER OF ERF 2229

In terms of the Okahao Town Planning Scheme and Part 2, Section 105 of the Urban and Regional Planning Act 5 of 2018

Erf 2229 is located south west of Okahao town, in the suburb of Extension 9, a newly developed suburb. The respective Erf measures 1992sqm in extent as per the Title Deed (T 5380/2022), and has a current zoning of "General Residential" with a density of 1:250.



The Client proposes a zoning of "Residential" with a density of 1:300, and subsequently proposes a subdivision of the rezoned Erf 2229 into 5 portions and the Remainder of Erf 2229.

Please further take note that -

(a) For more enquiries regarding the Rezoning and Subsequent subdivision application, visit the Okahao Town Council's department of Planning.

(b) (b) any person having objections to the rezoning and subdivision concerned or who wants to comment, may in writing lodge such objections and comments, together with the grounds, with the Chief Executive Officer of the Okahao Town Council, and with the applicant within 14 days of the last publication of this notice, i.e. no later than, i.e. no later than 17 August 2023.

FOR MORE INFORMATION AND QUERIES, KINDLY CONTACT:

No. 24 Kappan Street | Windhoek West |
C: +264 81 5322117
P.O. Box 22298 | Windhoek |
F: +264 81 231973
F: +264 81 391873

ADVERTISE

PUBLIC NOTICE: ENVIRONMENTAL CLEARANCE CERTIFICATE APPLICATION

In terms of the Environmental Management Act (Act no. 7 of 2007) as well as the Environmental Impact Assessment Regulations (Government Notice No.30 of 2012), notice is hereby given to all potentially interested and affected parties (I&APs) that an application for an Environmental Clearance Certificate (ECC) will be made to the Office of the Environmental Commissioner for the following activities:

Project Description: Construction and Operation of a Solar PV Power Plant at Erf 1865, Aimablaagte, Mariental.

Site Locality: Erf 1865, Aimablaagte, Mariental.

Proponent: Mariesol (Pty) Ltd

Environmental Assessment Practitioner: Ecolab Environmental cc

All interested and affected parties are hereby invited to register with Ecolab Environmental cc. The Background Information Document (BID) can be requested and any comments, issues or concerns related to the project can be submitted to Ecolab Environmental cc. All comments/concerns must reach Ecolab Environmental cc by close of business on 24 July 2023.

Telephone: 0811 482667

E-mail: elabnam@gmail.com

NOTICE FOR ENVIRONMENTAL IMPACT ASSESSMENT

Healthy Earth Environmental Consultants CC (HEEC) hereby gives notice to all potentially Interested and Affected Parties (I&APs) that an application will be made to the Environmental Commissioner in terms of the Environmental Management Act (No 7 of 2007) and Environmental Impact Assessment Regulations (GN 30 of 6 February 2012) for the following:

PROJECT NAME: Environmental Assessment (EA) for the establishment and mining of dimension stones on mining claim: 74042, Omaruru District, Erongo Region.

PROJECT LOCATION: Farm Kompaneno 104, Omaruru District, Erongo Region

PROJECT DESCRIPTION: The project involves conducting an Environmental Assessment (EA) for the establishment and mining of dimension stones on mining claim: 74042, Omaruru District, Erongo Region. The proponent intends to mine dimension stones on mining claim: 74042 at Farm Kompaneno 104, Omaruru Constituency, Erongo Region, located about 23 km off the C36 road onto the D2344 road from Omaruru to Omatjete.

PROJECT INVOLVEMENT:

Proponent: Mr. Otniel Koujo

Environmental Assessment Practitioner (EAP): Healthy Earth Environmental Consultants CC (HEEC)

REGISTRATION OF I&APs AND SUBMISSION OF COMMENTS: In line with Namibia's Environmental Management Act (No. 7 of 2007) and EIA regulations (GN 30 of 6 February 2012), all I&APs are hereby invited to register and submit their comments, concerns or questions in writing via: Email: askheec@gmail.com on or before **Friday 28th July 2023**.

Public meeting will be held as follows:

Meeting venue: Omaruru Community Hall
Date: Saturday, 22nd July 2023
Time: 11h30 a.m.
Mobile: 0815720258



CALL FOR PUBLIC PARTICIPATION

ENVIRONMENTAL IMPACT ASSESSMENT FOR PROPOSED ESTABLISHMENT AND OPERATIONS OF A LITHIUM MINERAL PROCESSING PLANT ON MC 73418, DAURES CONSTITUENCY, ERONGO REGION

This notice serves to inform interested and affected parties that an application for the environmental clearance certificate will be launched with the environmental commissioner in terms of the Environmental Impact Assessment Management Act (No.7 of 2007) and Environmental Regulations (GN 30 of 6 February 2012) for the proposed activity:

Project: Proposed establishment and operations of a lithium processing plant on Mining Claim 73418.

Location: The project is located in Erongo Region, approximately 50 km SW of Uis settlement, Dâures constituency, via C35 and D2342 from Uis.

Proponent: Long Fire Investment (Pty) Ltd

Project description: The proponent intends to construct and operate a lithium processing plant on mining claim 73418. The lithium ore to be sourced from mining claims 73409 – 73418 and other mining claims proximal to the project.

In accordance with Namibia's Environmental Management Act (No. 7 of 2007) and Environmental Regulations (GN 30 of 6 February 2012), all interested and affected parties (I&APs) are invited to register and submit comments, concerns and questions in writing to the email given below on or before 09/08/2023.

Contact Person: I Nghiishiti
 Contact Number: +264 85 785 5538
 Email: southerngeo13@gmail.com

PUBLIC NOTICE: PARTICIPATION & SUBMISSION OF COMMENTS

Environmental Impact Assessment (EIA) Study for the Proposed Prospecting and Exploration Activities on Two Exclusive Prospecting Licenses (EPLs) No. 8779 & 8780 located northwest of Sesfontein in the Kunene Region, Namibia

The public is hereby notified that an application for an Environmental Clearance Certificate (ECC) will be submitted to the Environmental Commissioner as required under the Environmental Management Act No. 7 of 2007 and its 2012 Environmental Impact Assessment (EIA) Regulations. The proposed prospecting and exploration are listed activities in the EIA Regulations that cannot be undertaken without an ECC, which is issued upon approval of an EIA Study Report and Environmental Management Plan.

The Proponent of the proposed Activities: Tamarillo Investments (Pty) Ltd

Project Nature and Location: Upon issuance of the ECC for the proposed exploration activities and granting of the EPLs by the Ministry of Mines & Energy, the Proponent will plan for and commence with the prospecting and exploration of mineral commodities on the two EPLs. The EPLs are bordering each other and located about 40km northwest of Sesfontein in the Kunene Region and overlies parts of the Puros and Sesfontein Conservancies. EPL-8779 and 8780 cover areas of 95,243.9533 and 95,492.8316 hectares (Ha), respectively.

Appointed Environmental Consultant: Serja Hydrogeo-Environmental Consultants CC

The public is therefore invited to register as Interested and Affected Parties (I&APs) and submit comments and or receive further information on the EIA process. The requests for registration as I&APs and submission of comments, issues or concerns should be done **before or on Friday, 04 August 2023**. The consultation meeting in the area will be held around the 04th & 05th of August

Contact Person: Ms. Fredrika Shagama

Tel. No.: +264 (0) 81 749 9223

Email: eias.public@serjaconsultants.com



WANT TO ADVERTISE?

CONTACT US

CALL: 0817234373 : EMAIL: sales@observer.com.na

| marketing@observer.com.na

PUBLIC NOTICE: PARTICIPATION & SUBMISSION OF COMMENTS

ENVIRONMENTAL IMPACT ASSESSMENT (EIA) STUDY FOR THE PROPOSED PROSPECTING & EXPLORATION ACTIVITIES ON EXCLUSIVE PROSPECTING LICENSE (EPL) NO. 8770 NEAR OPUWO IN THE KUNENE REGION, NAMIBIA

The public is hereby notified that an application for an Environmental Clearance Certificate (ECC) will be submitted to the Environmental Commissioner as required under the Environmental Management Act No. 7 of 2007 and its 2012 Environmental Impact Assessment (EIA) Regulations. The proposed prospecting and exploration are listed activities in the EIA Regulations that cannot be undertaken without an ECC, which is issued upon approval of an EIA Study Report and Environmental Management Plan.

The Proponent of the proposed Activities: Tamarillo Investments (Pty) Ltd

Project Nature and Location: Upon issuance of the ECC for the proposed exploration activities and granting of the EPL, the Proponent will plan for and commence with the prospecting and exploration of mineral commodities on EPL-8770. The EPL is located about 40km south of Opuwo in the Kunene Region and covers an area of 41,695.3434 hectares (Ha). The villages near the EPL are Kaoko-Otavi, Orumana and further south, is Omaso Village.

Appointed Environmental Consultant: Serja Hydrogeo-Environmental Consultants CC

The public is therefore invited to register as Interested and Affected Parties (I&APs) and submit comments and or receive further information on the EIA process. The requests for registration as I&APs and submission of comments, issues or concerns should be done **before or on Friday, 04 August 2023**. The consultation meeting in the area will be held around the 04th & 05th of August

Contact Person: Ms. Fredrika Shagama

Tel. No.: +264 (0) 81 749 9223

Email: eias_public@serjaconsultants.com



PUBLIC NOTICE: ENVIRONMENTAL CLEARANCE CERTIFICATE APPLICATION

In terms of the Environmental Management Act (Act no. 7 of 2007) as well as the Environmental Impact Assessment Regulations (Government Notice No.30 of 2012), notice is hereby given to all potentially interested and affected parties (I&APs) that an application for an Environmental Clearance Certificate (ECC) will be made to the Office of the Environmental Commissioner for the following activities:

Project Description: Construction and Operation of a Solar PV Power Plant at Erf 1865, Aimablaagte, Mariental.

Site Locality: Erf 1865, Aimablaagte, Mariental.

Proponent: Mariesol (Pty) Ltd

Environmental Assessment Practitioner: Ecolab Environmental cc

All interested and affected parties are hereby invited to register with Ecolab Environmental cc. The Background Information Document (BID) can be requested and any comments, issues or concerns related to the project can be submitted to Ecolab Environmental cc. All comments/concerns must reach Ecolab Environmental cc by close of business on 24 July 2023.

Telephone: 0811 482667

E-mail: elabnam@gmail.com

NOTICE OF ENVIRONMENTAL AND SOCIAL IMPACT ASSESSMENT AND PUBLIC PARTICIPATION PROCESS: THE KATIMA-NGOMA PHASE 3-4 AND THE RESERVOIR RURAL WATER SUPPLY SCHEMES IN THE ZAMBEZI REGION

All potential Interested and Affected Parties (I&APs) are hereby notified in terms of the Environmental Management Act No. 7 of 2007 and its 2012 Environmental Impact Assessment (EIA) Regulations that an application for Environmental Clearance certificate will be made to the Environmental Commissioner for the following proposed development and its associated activities:

Proponent: Ministry of Agriculture, Water and Land Reform (MAWLR)

Financier: African Development Bank (AfDB)

Environmental Assessment Practitioner: D&P Engineers and Environmental Consultants

Project Description: The Ministry of Agriculture, Water and Land Reform (MAWLR)'s Directorate of Water Supply & Sanitation Coordination (DWSSC) proposes to upgrade the water supply network under Phase 3 and Phase 4 and associated elevated water tanks in the Zambezi Region as follows:

- Phase 3:** Comprises the extension of the rural water supply network between Katima Mulilo and Ngoma, on the Botswana border in the Zambezi Region. This Phase comprises an area of approximately 1,220km², stretching from Bukalo to Ngoma including an area of 10km on either side of the road (D3510) from Bukalo via Kabbe, Lusese along the road (D3512) to Ikumwe. The total length of the pipe will be 60km of bulk feeder lines, with 83km of branch feeders.
- Approximately 545 manifolds will be installed, providing water to approximately 12,900 people.
- Phase 4:** Comprises the extension of the rural water supply network between Katima Mulilo and Ngoma on the Botswana border in the Zambezi Region. The Phase comprises the final section of the total project area, an area of approximately 1160km² and stretches from Bukalo in a southerly direction to Muyako and further along road (D3507) via libu to Ngoma. The total length of pipe will be approximately 61km of bulk pipelines and 153km of branch pipelines. Approximately 350 manifolds will be linked to the system that will provide an estimated 8,700 people with potable water.
- Reservoir:** The Katima Mulilo Reservoir has originally been planned to provide for additional load that the rural water supply schemes would add to the existing Katima Mulilo Bulk water supply schemes.

Project Location: The Project is in the Zambezi Region (the locality map is provided in the Background Information Document (BID) which can be provided upon request).

To fulfil the requirements of the Environmental Management Act (No. 7 of 2007), D&P Engineers and Environmental Consultants (a team of Independent Environmental Consultants) to undertake an Environmental and Social Impact Assessment (ESIA) Study for the proposed water supply project and to obtain an Environmental Clearance Certificate (ECC) for the project prior to its implementation.

Public participation process: Interested and affected parties are hereby notified that public participation meetings will be held as follows. Therefore, members of the public are encouraged to attend the consultation meeting near them for a face-to-face interactive session with the Consultants, and submit their comments.

Date and Time	Activity	Venue/Place
Monday, 10 July 2023: 10h00	Public Consultative Meeting	Muyako Khuta
Monday, 10 July 2023: 14h00	Public Consultative Meeting	Ngoma Khuta
Tuesday, 11 July 2023: 10h00	Public Consultative Meeting	Kabbe Constituency Office
Tuesday, 11 July 2023: 14h00	Public Consultative Meeting	Lusese Khuta

The last day for registration as I&AP and submitting comments, concerns and issues to the ESIA Study is Friday, 28 July 2023

To register or request for documents submit your details in writing to the Environmental Consultant or alternatively fill the online form, link and contact details given

Ms. Fredrika Shagama and Ms. Kristian Shiwayu

Telephone: +264 61 302 672, Mobile: +264 81 749 9223

Email address: info@dpe.com.na



NOTICE OF ENVIRONMENTAL AND SOCIAL IMPACT ASSESSMENT AND PUBLIC PARTICIPATION PROCESS: THE RUACANA SOUTH PHASE 1 AND THE RESERVOIR RURAL WATER SUPPLY SCHEMES IN THE OMUSATI REGION

All potential Interested and Affected Parties (I&APs) are hereby notified in terms of the Environmental Management Act No. 7 of 2007 and its 2012 Environmental Impact Assessment (EIA) Regulations that an application for Environmental Clearance certificate will be made to the Environmental Commissioner for the following proposed development and its associated activities:

Proponent: Ministry of Agriculture, Water and Land Reform (MAWLR)

Financier: African Development Bank (AfDB)

Environmental Assessment Practitioner: D&P Engineers and Environmental Consultants

Project Description: The Ministry of Agriculture, Water and Land Reform (MAWLR)'s Directorate of Water Supply & Sanitation Coordination (DWSSC) proposes to upgrade the water supply network in the following area of the Omusati Region:

- Phase 1 area extends southwards for a distance varying between 7 and 15km from the Olushandja—Ruacana tarred road. This Phase covers the Ruacana South Rural Water Supply Scheme (Ruacana South RWSS) and Reservoir Rural Water Supply Schemes in the Omusati Region. The project envisaged water supply to the area between the Olushandja Purification Plant in the east to the Ruacana Falls in the west.

Project Location: The Project is in Omusati Region (the locality/route map is provided in the Background Information Document (BID) upon request).

To fulfil the requirements of the Environmental Management Act (No. 7 of 2007), D&P Engineers and Environmental Consultants (a team of Independent Environmental Consultants) to undertake an Environmental and Social Impact Assessment (ESIA) Study for the proposed water supply project and to obtain an Environmental Clearance Certificate (ECC) for the project prior to its implementation.

Public participation process: Interested and affected parties are hereby notified that public participation meetings will be held as follows. Therefore, members of the public are encouraged to attend the consultation meeting near them for a face-to-face interactive session with the Consultants, and submit their comments.

Date and Time	Activity	Venue/Place
MONDAY, 17 JULY 2023: 09h30	PUBLIC / COMMUNITY CONSULTATIVE MEETING	RUACANA CONSTITUENCY OFFICE (IN OSHIFO)
MONDAY, 17 JULY 2023: 14h00	PUBLIC / COMMUNITY CONSULTATIVE MEETING	OTJITHO VILLAGE GROWTH POINTS (RUACANA-OMAKANGE T-JUNCTION ROAD)
TUESDAY, 18 JULY 2023: 09h30	PUBLIC / COMMUNITY CONSULTATIVE MEETING	OMUDHUWAHAWANGA GROWTH POINT
TUESDAY, 18 JULY 2023: 14h00	PUBLIC / COMMUNITY CONSULTATIVE MEETING	OTJORUTE VILLAGE GROWTH POINTS
WEDNESDAY, 19 JULY 2023: 09h30	PUBLIC / COMMUNITY CONSULTATIVE MEETING	OMAKANGE VILLAGE, CONSERVANCY HALL
MONDAY, 17 JULY 2023: 09h30	PUBLIC / COMMUNITY CONSULTATIVE MEETING	RUACANA CONSTITUENCY OFFICE (IN OSHIFO)
MONDAY, 17 JULY 2023: 14h00	PUBLIC / COMMUNITY CONSULTATIVE MEETING	OTJITHO VILLAGE GROWTH POINTS (RUACANA-OMAKANGE T-JUNCTION ROAD)
TUESDAY, 18 JULY 2023: 09h30	PUBLIC / COMMUNITY CONSULTATIVE MEETING	OMUDHUWAHAWANGA GROWTH POINT

The last day for registration as I&AP and submitting comments, concerns and issues to the ESIA Study is Friday, 28 July 2023

To register or request for documents submit your details in writing to the Environmental Consultant or alternatively fill the online form, link and contact details given: <https://forms.gle/wdms7mc4unbk2wfH8>

Ms. Fredrika Shagama and Ms. Kristian Shiwayu

Telephone: +264 61 302 672, Mobile: +264 81 749 9223

Email address: info@dpe.com.na



CALL FOR PUBLIC PARTICIPATION

ENVIRONMENTAL IMPACT ASSESSMENT FOR PROPOSED ESTABLISHMENT AND OPERATIONS OF A LITHIUM MINERAL PROCESSING PLANT ON MC 73418, DAURES CONSTITUENCY, ERONGO REGION

This notice serves to inform interested and affected parties that an application for the environmental clearance certificate will be launched with the environmental commissioner in terms of the Environmental Impact Assessment Management Act (No.7 of 2007) and Environmental Regulations (GN 30 of 6 February 2012) for the proposed activity:

Project: Proposed establishment and operations of a lithium processing plant on Mining Claim 73418.

Location: The project is located in Erongo Region, approximately 50 km SW of Uis settlement, Dâures constituency, via C35 and D2342 from Uis.

Proponent: Long Fire Investment (Pty) Ltd

Project description: The proponent intends to construct and operate a lithium processing plant on mining claim 73418. The lithium ore to be sourced from mining claims 73409 – 73418 and other mining claims proximal to the project.

In accordance with Namibia's Environmental Management Act (No. 7 of 2007) and Environmental Regulations (GN 30 of 6 February 2012), all interested and affected parties (I&APs) are invited to register and submit comments, concerns and questions in writing to the email given below on or before 09/08/2023.

Contact Person: I Nghiishiti
Contact Number: +264 85 785 5538
Email: southerngeo13@gmail.com

PUBLIC NOTICE: PARTICIPATION & SUBMISSION OF COMMENTS

ENVIRONMENTAL IMPACT ASSESSMENT (EIA) STUDY FOR THE PROPOSED PROSPECTING & EXPLORATION ACTIVITIES ON EXCLUSIVE PROSPECTING LICENSE (EPL) NO. 8770 NEAR OPUWO IN THE KUNENE REGION, NAMIBIA

The public is hereby notified that an application for an Environmental Clearance Certificate (ECC) will be submitted to the Environmental Commissioner as required under the Environmental Management Act No. 7 of 2007 and its 2012 Environmental Impact Assessment (EIA) Regulations. The proposed prospecting and exploration are listed activities in the EIA Regulations that cannot be undertaken without an ECC, which is issued upon approval of an EIA Study Report and Environmental Management Plan.

The Proponent of the proposed Activities: Tamarillo Investments (Pty) Ltd

Project Nature and Location: Upon issuance of the ECC for the proposed exploration activities and granting of the EPL, the Proponent will plan for and commence with the prospecting and exploration of mineral commodities on EPL-8770. The EPL is located about 40km south of Opuwo in the Kunene Region and covers an area of 41,695.3434 hectares (Ha). The villages near the EPL are Kaoko-Otavi, Orumana and further south, is Omao Village.

Appointed Environmental Consultant: Serja Hydrogeo-Environmental Consultants CC

The public is therefore invited to register as Interested and Affected Parties (I&APs) and submit comments and or receive further information on the EIA process. The requests for registration as I&APs and submission of comments, issues or concerns should be done **before or on Friday, 04 August 2023**. The consultation meeting in the area will be held around the 04th & 05th of August

Contact Person: Ms. Fredrika Shagama

Tel. No.: +264 (0) 81 749 9223

Email: eias_public@serjaconsultants.com



PUBLIC NOTICE: ENVIRONMENTAL CLEARANCE CERTIFICATE APPLICATION

In terms of the Environmental Management Act (Act no. 7 of 2007) as well as the Environmental Impact Assessment Regulations (Government Notice No.30 of 2012), notice is hereby given to all potentially interested and affected parties (I&APs) that an application for an Environmental Clearance Certificate (ECC) will be made to the Office of the Environmental Commissioner for the following activities:

Project Description: Construction and Operation of a Solar PV Power Plant at Erf 1865, Aimablaagte, Mariental.

Site Locality: Erf 1865, Aimablaagte, Mariental.

Proponent: Mariesol (Pty) Ltd

Environmental Assessment Practitioner: Ecolab Environmental cc

All interested and affected parties are hereby invited to register with Ecolab Environmental cc. The Background Information Document (BID) can be requested and any comments, issues or concerns related to the project can be submitted to Ecolab Environmental cc. All comments/concerns must reach Ecolab Environmental cc by close of business on 24 July 2023.

Telephone: 0811 482667

E-mail: elabnam@gmail.com

NOTICE OF ENVIRONMENTAL AND SOCIAL IMPACT ASSESSMENT AND PUBLIC PARTICIPATION PROCESS: THE KATIMA-NGOMA PHASE 3-4 AND THE RESERVOIR RURAL WATER SUPPLY SCHEMES IN THE ZAMBEZI REGION

All potential Interested and Affected Parties (I&APs) are hereby notified in terms of the Environmental Management Act No. 7 of 2007 and its 2012 Environmental Impact Assessment (EIA) Regulations that an application for Environmental Clearance certificate will be made to the Environmental Commissioner for the following proposed development and its associated activities:

Proponent: Ministry of Agriculture, Water and Land Reform (MAWLR)

Financier: African Development Bank (AfDB)

Environmental Assessment Practitioner: D&P Engineers and Environmental Consultants

Project Description: The Ministry of Agriculture, Water and Land Reform (MAWLR)'s Directorate of Water Supply & Sanitation Coordination (DWSSC) proposes to upgrade the water supply network under Phase 3 and Phase 4 and associated elevated water tanks in the Zambezi Region as follows:

- Phase 3:** Comprises the extension of the rural water supply network between Katima Mulilo and Ngoma, on the Botswana border in the Zambezi Region. This Phase comprises an area of approximately 1,220km², stretching from Bukalo to Ngoma including an area of 10km on either side of the road (D3510) from Bukalo via Kabbe, Lusese along the road (D3512) to Ikumwe. The total length of the pipe will be 60km of bulk feeder lines, with 83km of branch feeders.
- Approximately 545 manifolds will be installed, providing water to approximately 12,900 people.
- Phase 4:** Comprises the extension of the rural water supply network between Katima Mulilo and Ngoma on the Botswana border in the Zambezi Region. The Phase comprises the final section of the total project area, an area of approximately 1160km² and stretches from Bukalo in a southerly direction to Muyako and further along road (D3507) via libu to Ngoma. The total length of pipe will be approximately 61km of bulk pipelines and 153km of branch pipelines. Approximately 350 manifolds will be linked to the system that will provide an estimated 8,700 people with potable water.
- Reservoir:** The Katima Mulilo Reservoir has originally been planned to provide for additional load that the rural water supply schemes would add to the existing Katima Mulilo Bulk water supply schemes.

Project Location: The Project is in the Zambezi Region (the locality map is provided in the Background Information Document (BID) which can be provided upon request).

To fulfil the requirements of the Environmental Management Act (No. 7 of 2007), D&P Engineers and Environmental Consultants (a team of Independent Environmental Consultants) to undertake an Environmental and Social Impact Assessment (ESIA) Study for the proposed water supply project and to obtain an Environmental Clearance Certificate (ECC) for the project prior to its implementation.

Public participation process: Interested and affected parties are hereby notified that public participation meetings will be held as follows. Therefore, members of the public are encouraged to attend the consultation meeting near them for a face-to-face interactive session with the Consultants, and submit their comments.

Date and Time	Activity	Venue/Place
Monday, 10 July 2023: 10h00	Public Consultative Meeting	Muyako Khuta
Monday, 10 July 2023: 14h00	Public Consultative Meeting	Ngoma Khuta
Tuesday, 11 July 2023: 10h00	Public Consultative Meeting	Kabbe Constituency Office
Tuesday, 11 July 2023: 14h00	Public Consultative Meeting	Lusese Khuta

The last day for registration as I&AP and submitting comments, concerns and issues to the ESIA Study is Friday, 28 July 2023

To register or request for documents submit your details in writing to the Environmental Consultant or alternatively fill the online form, link and contact details given

Ms. Fredrika Shagama and Ms. Kristian Shiyayu

Telephone: +264 61 302 672, Mobile: +264 81 749 9223

Email address: info@dpe.com.na



NOTICE OF ENVIRONMENTAL AND SOCIAL IMPACT ASSESSMENT AND PUBLIC PARTICIPATION PROCESS: THE RUACANA SOUTH PHASE 1 AND THE RESERVOIR RURAL WATER SUPPLY SCHEMES IN THE OMUSATI REGION

All potential Interested and Affected Parties (I&APs) are hereby notified in terms of the Environmental Management Act No. 7 of 2007 and its 2012 Environmental Impact Assessment (EIA) Regulations that an application for Environmental Clearance certificate will be made to the Environmental Commissioner for the following proposed development and its associated activities:

Proponent: Ministry of Agriculture, Water and Land Reform (MAWLR)

Financier: African Development Bank (AfDB)

Environmental Assessment Practitioner: D&P Engineers and Environmental Consultants

Project Description: The Ministry of Agriculture, Water and Land Reform (MAWLR)'s Directorate of Water Supply & Sanitation Coordination (DWSSC) proposes to upgrade the water supply network in the following area of the Omusati Region:

- Phase 1 area extends southwards for a distance varying between 7 and 15km from the Olushandja—Ruacana tarred road. This Phase covers the Ruacana South Rural Water Supply Scheme (Ruacana South RWSS) and Reservoir Rural Water Supply Schemes in the Omusati Region. The project envisaged water supply to the area between the Olushandja Purification Plant in the east to the Ruacana Falls in the west.

Project Location: The Project is in Omusati Region (the locality/route map is provided in the Background Information Document (BID) upon request).

To fulfil the requirements of the Environmental Management Act (No. 7 of 2007), D&P Engineers and Environmental Consultants (a team of Independent Environmental Consultants) to undertake an Environmental and Social Impact Assessment (ESIA) Study for the proposed water supply project and to obtain an Environmental Clearance Certificate (ECC) for the project prior to its implementation.

Public participation process: Interested and affected parties are hereby notified that public participation meetings will be held as follows. Therefore, members of the public are encouraged to attend the consultation meeting near them for a face-to-face interactive session with the Consultants, and submit their comments.

Date and Time	Activity	Venue/Place
MONDAY, 17 JULY 2023: 09h30	PUBLIC / COMMUNITY CONSULTATIVE MEETING	RUACANA CONSTITUENCY OFFICE (IN OSHIFO)
MONDAY, 17 JULY 2023: 14h00	PUBLIC / COMMUNITY CONSULTATIVE MEETING	OTJITHO VILLAGE GROWTH POINTS (RUACANA-OMAKANGE T-JUNCTION ROAD)
TUESDAY, 18 JULY 2023: 09h30	PUBLIC / COMMUNITY CONSULTATIVE MEETING	OMUDHUWAHAWANGA GROWTH POINT
TUESDAY, 18 JULY 2023: 14h00	PUBLIC / COMMUNITY CONSULTATIVE MEETING	OTJORUTE VILLAGE GROWTH POINTS
WEDNESDAY, 19 JULY 2023: 09h30	PUBLIC / COMMUNITY CONSULTATIVE MEETING	OMAKANGE VILLAGE, CONSERVANCY HALL
MONDAY, 17 JULY 2023: 09h30	PUBLIC / COMMUNITY CONSULTATIVE MEETING	RUACANA CONSTITUENCY OFFICE (IN OSHIFO)
MONDAY, 17 JULY 2023: 14h00	PUBLIC / COMMUNITY CONSULTATIVE MEETING	OTJITHO VILLAGE GROWTH POINTS (RUACANA-OMAKANGE T-JUNCTION ROAD)
TUESDAY, 18 JULY 2023: 09h30	PUBLIC / COMMUNITY CONSULTATIVE MEETING	OMUDHUWAHAWANGA GROWTH POINT

The last day for registration as I&AP and submitting comments, concerns and issues to the ESIA Study is Friday, 28 July 2023

To register or request for documents submit your details in writing to the Environmental Consultant or alternatively fill the online form, link and contact details given: <https://forms.gle/wdms7mc4unbk2wfH8>

Ms. Fredrika Shagama and Ms. Kristian Shiyayu

Telephone: +264 61 302 672, Mobile: +264 81 749 9223

Email address: info@dpe.com.na



CALL FOR PUBLIC PARTICIPATION

ENVIRONMENTAL IMPACT ASSESSMENT FOR PROPOSED ESTABLISHMENT AND OPERATIONS OF A LITHIUM MINERAL PROCESSING PLANT ON MC 73418, DAURES CONSTITUENCY, ERONGO REGION

This notice serves to inform interested and affected parties that an application for the environmental clearance certificate will be launched with the environmental commissioner in terms of the Environmental Impact Assessment Management Act (No.7 of 2007) and Environmental Regulations (GN 30 of 6 February 2012) for the proposed activity:

Project: Proposed establishment and operations of a lithium processing plant on Mining Claim 73418.

Location: The project is located in Erongo Region, approximately 50 km SW of Uis settlement, Dâures constituency, via C35 and D2342 from Uis.

Proponent: Long Fire Investment (Pty) Ltd

Project description: The proponent intends to construct and operate a lithium processing plant on mining claim 73418. The lithium ore to be sourced from mining claims 73409 – 73418 and other mining claims proximal to the project.

In accordance with Namibia's Environmental Management Act (No. 7 of 2007) and Environmental Regulations (GN 30 of 6 February 2012), all interested and affected parties (I&APs) are invited to register and submit comments, concerns and questions in writing to the email given below on or before 09/08/2023.

Contact Person: I Nghiishiti
Contact Number: +264 85 785 5538
Email: southerngeo13@gmail.com

CLASSIFIEDS

PUBLIC NOTICE: PARTICIPATION & SUBMISSION OF COMMENTS

ENVIRONMENTAL IMPACT ASSESSMENT (EIA) STUDY FOR THE PROPOSED PROSPECTING & EXPLORATION ACTIVITIES ON EXCLUSIVE PROSPECTING LICENSE (EPL) NO. 8770 NEAR OPUWO IN THE KUNENE REGION, NAMIBIA

The public is hereby notified that an application for an Environmental Clearance Certificate (ECC) will be submitted to the Environmental Commissioner as required under the Environmental Management Act No. 7 of 2007 and its 2012 Environmental Impact Assessment (EIA) Regulations. The proposed prospecting and exploration are listed activities in the EIA Regulations that cannot be undertaken without an ECC, which is issued upon approval of an EIA Study Report and Environmental Management Plan.

The Proponent of the proposed Activities: Tamarillo Investments (Pty) Ltd

Project Nature and Location: Upon issuance of the ECC for the proposed exploration activities and granting of the EPL, the Proponent will plan for and commence with the prospecting and exploration of mineral commodities on EPL-8770. The EPL is located about 40km south of Opuwo in the Kunene Region and covers an area of 41,695.3434 hectares (Ha). The villages near the EPL are Kaoko-Otavi, Orumana and further south, is Omaso Village.

Appointed Environmental Consultant: Serja Hydrogeo-Environmental Consultants CC

The public is therefore invited to register as Interested and Affected Parties (I&APs) and submit comments and or receive further information on the EIA process. The requests for registration as I&APs and submission of comments, issues or concerns should be done **before or on Friday, 04 August 2023**. The consultation meeting in the area will be held around the 04th & 05th of August

Contact Person: Ms. Fredrika Shagama

Tel. No.: +264 (0) 81 749 9223

Email: eias_public@serjaconsultants.com



PUBLIC NOTICE: ENVIRONMENTAL CLEARANCE CERTIFICATE APPLICATION

In terms of the Environmental Management Act (Act no. 7 of 2007) as well as the Environmental Impact Assessment Regulations (Government Notice No.30 of 2012), notice is hereby given to all potentially interested and affected parties (I&APs) that an application for an Environmental Clearance Certificate (ECC) will be made to the Office of the Environmental Commissioner for the following activities:

Project Description: Construction and Operation of a Solar PV Power Plant at Erf 1865, Aimablaagte, Mariental.

Site Locality: Erf 1865, Aimablaagte, Mariental.

Proponent: Mariesol (Pty) Ltd

Environmental Assessment Practitioner: Ecolab Environmental cc

All interested and affected parties are hereby invited to register with Ecolab Environmental cc. The Background Information Document (BID) can be requested and any comments, issues or concerns related to the project can be submitted to Ecolab Environmental cc. All comments/concerns must reach Ecolab Environmental cc by close of business on 24 July 2023.

Telephone: 0811 482667

E-mail: elabnam@gmail.com

PUBLIC NOTICE: PARTICIPATION & SUBMISSION OF COMMENTS

Environmental Impact Assessment (EIA) Study for the Proposed Prospecting and Exploration Activities on Two Exclusive Prospecting Licenses (EPLs) No. 8779 & 8780 located northwest of Sesfontein in the Kunene Region, Namibia

The public is hereby notified that an application for an Environmental Clearance Certificate (ECC) will be submitted to the Environmental Commissioner as required under the Environmental Management Act No. 7 of 2007 and its 2012 Environmental Impact Assessment (EIA) Regulations. The proposed prospecting and exploration are listed activities in the EIA Regulations that cannot be undertaken without an ECC, which is issued upon approval of an EIA Study Report and Environmental Management Plan.

The Proponent of the proposed Activities: Tamarillo Investments (Pty) Ltd

Project Nature and Location: Upon issuance of the ECC for the proposed exploration activities and granting of the EPLs by the Ministry of Mines & Energy, the Proponent will plan for and commence with the prospecting and exploration of mineral commodities on the two EPLs. The EPLs are bordering each other and located about 40km northwest of Sesfontein in the Kunene Region and overlies parts of the Puros and Sesfontein Conservancies. EPL-8779 and 8780 cover areas of 95,243.9533 and 95,492.8316 hectares (Ha), respectively.

Appointed Environmental Consultant: Serja Hydrogeo-Environmental Consultants CC

The public is therefore invited to register as Interested and Affected Parties (I&APs) and submit comments and or receive further information on the EIA process. The requests for registration as I&APs and submission of comments, issues or concerns should be done **before or on Friday, 04 August 2023**. The consultation meeting in the area will be held around the 04th & 05th of August

Contact Person: Ms. Fredrika Shagama

Tel. No.: +264 (0) 81 749 9223

Email: eias_public@serjaconsultants.com



NOTICE OF ENVIRONMENTAL AND SOCIAL IMPACT ASSESSMENT AND PUBLIC PARTICIPATION PROCESS: THE KATIMA-NGOMA PHASE 3-4 AND THE RESERVOIR RURAL WATER SUPPLY SCHEMES IN THE ZAMBEZI REGION

All potential Interested and Affected Parties (I&APs) are hereby notified in terms of the Environmental Management Act No. 7 of 2007 and its 2012 Environmental Impact Assessment (EIA) Regulations that an application for Environmental Clearance certificate will be made to the Environmental Commissioner for the following proposed development and its associated activities:

Proponent: Ministry of Agriculture, Water and Land Reform (MAWLR)

Financier: African Development Bank (AfDB)

Environmental Assessment Practitioner: D&P Engineers and Environmental Consultants

Project Description: The Ministry of Agriculture, Water and Land Reform (MAWLR)'s Directorate of Water Supply & Sanitation Coordination (DWSSC) proposes to upgrade the water supply network under Phase 3 and Phase 4 and associated elevated water tanks in the Zambezi Region as follows:

- Phase 3:** Comprises the extension of the rural water supply network between Katima Mulilo and Ngoma, on the Botswana border in the Zambezi Region. This Phase comprises an area of approximately 1,220km², stretching from Bukalo to Ngoma including an area of 10km on either side of the road (D3510) from Bukalo via Kabbe, Lusese along the road (D3512) to Ikumwe. The total length of the pipe will be 60km of bulk feeder lines, with 83km of branch feeders.
- Approximately 545 manifolds will be installed, providing water to approximately 12,900 people.
- Phase 4:** Comprises the extension of the rural water supply network between Katima Mulilo and Ngoma on the Botswana border in the Zambezi Region. The Phase comprises the final section of the total project area, an area of approximately 1160km² and stretches from Bukalo in a southerly direction to Muyako and further along road (D3507) via libu to Ngoma. The total length of pipe will be approximately 61km of bulk pipelines and 153km of branch pipelines. Approximately 350 manifolds will be linked to the system that will provide an estimated 8,700 people with potable water.
- Reservoir:** The Katima Mulilo Reservoir has originally been planned to provide for additional load that the rural water supply schemes would add to the existing Katima Mulilo Bulk water supply schemes.

Project Location: The Project is in the Zambezi Region (the locality map is provided in the Background Information Document (BID) which can be provided upon request).

To fulfil the requirements of the Environmental Management Act (No. 7 of 2007), D&P Engineers and Environmental Consultants (a team of Independent Environmental Consultants) to undertake an Environmental and Social Impact Assessment (ESIA) Study for the proposed water supply project and to obtain an Environmental Clearance Certificate (ECC) for the project prior to its implementation.

Public participation process: Interested and affected parties are hereby notified that public participation meetings will be held as follows. Therefore, members of the public are encouraged to attend the consultation meeting near them for a face-to-face interactive session with the Consultants, and submit their comments.

Date and Time	Activity	Venue/Place
Monday, 10 July 2023: 10h00	Public Consultative Meeting	Muyako Khuta
Monday, 10 July 2023: 14h00	Public Consultative Meeting	Ngoma Khuta
Tuesday, 11 July 2023: 10h00	Public Consultative Meeting	Kabbe Constituency Office
Tuesday, 11 July 2023: 14h00	Public Consultative Meeting	Lusese Khuta

The last day for registration as I&AP and submitting comments, concerns and issues to the ESIA Study is Friday, 28 July 2023

To register or request for documents submit your details in writing to the Environmental Consultant or alternatively fill the online form, link and contact details given

Ms. Fredrika Shagama and Ms. Kristian Shiyawu

Telephone: +264 61 302 672, Mobile: +264 81 749 9223

Email address: info@dpe.com.na



NOTICE OF ENVIRONMENTAL AND SOCIAL IMPACT ASSESSMENT AND PUBLIC PARTICIPATION PROCESS: THE RUACANA SOUTH PHASE 1 AND THE RESERVOIR RURAL WATER SUPPLY SCHEMES IN THE OMUSATI REGION

All potential Interested and Affected Parties (I&APs) are hereby notified in terms of the Environmental Management Act No. 7 of 2007 and its 2012 Environmental Impact Assessment (EIA) Regulations that an application for Environmental Clearance certificate will be made to the Environmental Commissioner for the following proposed development and its associated activities:

Proponent: Ministry of Agriculture, Water and Land Reform (MAWLR)

Financier: African Development Bank (AfDB)

Environmental Assessment Practitioner: D&P Engineers and Environmental Consultants

Project Description: The Ministry of Agriculture, Water and Land Reform (MAWLR)'s Directorate of Water Supply & Sanitation Coordination (DWSSC) proposes to upgrade the water supply network in the following area of the Omusati Region:

- Phase 1 area extends southwards for a distance varying between 7 and 15km from the Olushandja –Ruacana tarred road. This Phase covers the Ruacana South Rural Water Supply Scheme (Ruacana South RWSS) and Reservoir Rural Water Supply Schemes in the Omusati Region. The project envisaged water supply to the area between the Olushandja Purification Plant in the east to the Ruacana Falls in the west.

Project Location: The Project is in Omusati Region (the locality/route map is provided in the Background Information Document (BID) upon request).

To fulfil the requirements of the Environmental Management Act (No. 7 of 2007), D&P Engineers and Environmental Consultants (a team of Independent Environmental Consultants) to undertake an Environmental and Social Impact Assessment (ESIA) Study for the proposed water supply project and to obtain an Environmental Clearance Certificate (ECC) for the project prior to its implementation.

Public participation process: Interested and affected parties are hereby notified that public participation meetings will be held as follows. Therefore, members of the public are encouraged to attend the consultation meeting near them for a face-to-face interactive session with the Consultants, and submit their comments.

Date and Time	Activity	Venue/Place
MONDAY, 17 JULY 2023: 09h30	PUBLIC / COMMUNITY CONSULTATIVE MEETING	RUACANA CONSTITUENCY OFFICE (IN OSHIFO)
MONDAY, 17 JULY 2023: 14h00	PUBLIC / COMMUNITY CONSULTATIVE MEETING	OTJITHO VILLAGE GROWTH POINTS (RUACANA-OMAKANGE T-JUNCTION ROAD)
TUESDAY, 18 JULY 2023: 09h30	PUBLIC / COMMUNITY CONSULTATIVE MEETING	OMUDHUWAHAWANGA GROWTH POINT
TUESDAY, 18 JULY 2023: 14h00	PUBLIC / COMMUNITY CONSULTATIVE MEETING	OTJORUTE VILLAGE GROWTH POINTS
WEDNESDAY, 19 JULY 2023: 09h30	PUBLIC / COMMUNITY CONSULTATIVE MEETING	OMAKANGE VILLAGE, CONSERVANCY HALL
MONDAY, 17 JULY 2023: 09h30	PUBLIC / COMMUNITY CONSULTATIVE MEETING	RUACANA CONSTITUENCY OFFICE (IN OSHIFO)
MONDAY, 17 JULY 2023: 14h00	PUBLIC / COMMUNITY CONSULTATIVE MEETING	OTJITHO VILLAGE GROWTH POINTS (RUACANA-OMAKANGE T-JUNCTION ROAD)
TUESDAY, 18 JULY 2023: 09h30	PUBLIC / COMMUNITY CONSULTATIVE MEETING	OMUDHUWAHAWANGA GROWTH POINT

The last day for registration as I&AP and submitting comments, concerns and issues to the ESIA Study is Friday, 28 July 2023

To register or request for documents submit your details in writing to the Environmental Consultant or alternatively fill the online form, link and contact details given: <https://forms.gle/wdms7mc4unbk2wFH6>

Ms. Fredrika Shagama and Ms. Kristian Shiyawu

Telephone: +264 61 302 672, Mobile: +264 81 749 9223

Email address: info@dpe.com.na



CALL FOR PUBLIC PARTICIPATION

ENVIRONMENTAL IMPACT ASSESSMENT FOR PROPOSED ESTABLISHMENT AND OPERATIONS OF A LITHIUM MINERAL PROCESSING PLANT ON MC 73418, DAURES CONSTITUENCY, ERONGO REGION

This notice serves to inform interested and affected parties that an application for the environmental clearance certificate will be launched with the environmental commissioner in terms of the Environmental Impact Assessment Management Act (No.7 of 2007) and Environmental Regulations (GN 30 of 6 February 2012) for the proposed activity:

Project: Proposed establishment and operations of a lithium processing plant on Mining Claim 73418.

Location: The project is located in Erongo Region, approximately 50 km SW of Uis settlement, Dâures constituency, via C35 and D2342 from Uis.

Proponent: Long Fire Investment (Pty) Ltd

Project description: The proponent intends to construct and operate a lithium processing plant on mining claim 73418. The lithium ore to be sourced from mining claims 73409 – 73418 and other mining claims proximal to the project.

In accordance with Namibia's Environmental Management Act (No. 7 of 2007) and Environmental Regulations (GN 30 of 6 February 2012), all interested and affected parties (I&APs) are invited to register and submit comments, concerns and questions in writing to the email given below on or before 09/08/2023.

Contact Person: I Nghiishiti
Contact Number: +264 85 785 5538
Email: southerngeo13@gmail.com

CLASSIFIEDS

PUBLIC NOTICE: PARTICIPATION & SUBMISSION OF COMMENTS

ENVIRONMENTAL IMPACT ASSESSMENT (EIA) STUDY FOR THE PROPOSED PROSPECTING & EXPLORATION ACTIVITIES ON EXCLUSIVE PROSPECTING LICENSE (EPL) NO. 8770 NEAR OPUWO IN THE KUNENE REGION, NAMIBIA

The public is hereby notified that an application for an Environmental Clearance Certificate (ECC) will be submitted to the Environmental Commissioner as required under the Environmental Management Act No. 7 of 2007 and its 2012 Environmental Impact Assessment (EIA) Regulations. The proposed prospecting and exploration are listed activities in the EIA Regulations that cannot be undertaken without an ECC, which is issued upon approval of an EIA Study Report and Environmental Management Plan.

The Proponent of the proposed Activities: Tamarillo Investments (Pty) Ltd

Project Nature and Location: Upon issuance of the ECC for the proposed exploration activities and granting of the EPL, the Proponent will plan for and commence with the prospecting and exploration of mineral commodities on EPL-8770. The EPL is located about 40km south of Opuwo in the Kunene Region and covers an area of 41,695.3434 hectares (Ha). The villages near the EPL are Kaoko-Otavi, Orumana and further south, is Omao Village.

Appointed Environmental Consultant: Serja Hydrogeo-Environmental Consultants CC

The public is therefore invited to register as Interested and Affected Parties (I&APs) and submit comments and or receive further information on the EIA process. The requests for registration as I&APs and submission of comments, issues or concerns should be done **before or on Friday, 04 August 2023**. The consultation meeting in the area will be held around the 04th & 05th of August

Contact Person: Ms. Fredrika Shagama

Tel. No.: +264 (0) 81 749 9223

Email: eias_public@serjaconsultants.com



PUBLIC NOTICE: ENVIRONMENTAL CLEARANCE CERTIFICATE APPLICATION

In terms of the Environmental Management Act (Act no. 7 of 2007) as well as the Environmental Impact Assessment Regulations (Government Notice No.30 of 2012), notice is hereby given to all potentially interested and affected parties (I&APs) that an application for an Environmental Clearance Certificate (ECC) will be made to the Office of the Environmental Commissioner for the following activities:

Project Description: Construction and Operation of a Solar PV Power Plant at Erf 1865, Aimablaagte, Mariental.

Site Locality: Erf 1865, Aimablaagte, Mariental.

Proponent: Mariesol (Pty) Ltd

Environmental Assessment Practitioner: Ecolab Environmental cc

All interested and affected parties are hereby invited to register with Ecolab Environmental cc. The Background Information Document (BID) can be requested and any comments, issues or concerns related to the project can be submitted to Ecolab Environmental cc. All comments/concerns must reach Ecolab Environmental cc by close of business on 24 July 2023.

Telephone: 0811 482667

E-mail: elabnam@gmail.com

NOTICE OF ENVIRONMENTAL AND SOCIAL IMPACT ASSESSMENT AND PUBLIC PARTICIPATION PROCESS: THE KATIMA-NGOMA PHASE 3-4 AND THE RESERVOIR RURAL WATER SUPPLY SCHEMES IN THE ZAMBEZI REGION

All potential Interested and Affected Parties (I&APs) are hereby notified in terms of the Environmental Management Act No. 7 of 2007 and its 2012 Environmental Impact Assessment (EIA) Regulations that an application for Environmental Clearance certificate will be made to the Environmental Commissioner for the following proposed development and its associated activities:
Proponent: Ministry of Agriculture, Water and Land Reform (MAWLR)
Financier: African Development Bank (AfDB)

Environmental Assessment Practitioner: D&P Engineers and Environmental Consultants

Project Description: The Ministry of Agriculture, Water and Land Reform (MAWLR)'s Directorate of Water Supply & Sanitation Coordination (DWSSC) proposes to upgrade the water supply network under Phase 3 and Phase 4 and associated elevated water tanks in the Zambezi Region as follows:

- Phase 3:** Comprises the extension of the rural water supply network between Katima Mulilo and Ngoma, on the Botswana border in the Zambezi Region. This Phase comprises an area of approximately 1,220km², stretching from Bukalo to Ngoma including an area of 10km on either side of the road (D3510) from Bukalo via Kabbe, Lusese along the road (D3512) to Ikumwe. The total length of the pipe will be 60km of bulk feeder lines, with 83km of branch feeders.
- Approximately 545 manifolds will be installed, providing water to approximately 12,900 people.
- Phase 4:** Comprises the extension of the rural water supply network between Katima Mulilo and Ngoma on the Botswana border in the Zambezi Region. The Phase comprises the final section of the total project area, an area of approximately 1160km² and stretches from Bukalo in a southerly direction to Muyako and further along road (D3507) via libu to Ngoma. The total length of pipe will be approximately 61km of bulk pipelines and 153km of branch pipelines. Approximately 350 manifolds will be linked to the system that will provide an estimated 8,700 people with potable water.
- Reservoir:** The Katima Mulilo Reservoir has originally been planned to provide for additional load that the rural water supply schemes would add to the existing Katima Mulilo Bulk water supply schemes.

Project Location: The Project is in the Zambezi Region (the locality map is provided in the Background Information Document (BID) which can be provided upon request).

To fulfil the requirements of the Environmental Management Act (No. 7 of 2007), D&P Engineers and Environmental Consultants (a team of Independent Environmental Consultants) to undertake an Environmental and Social Impact Assessment (ESIA) Study for the proposed water supply project and to obtain an Environmental Clearance Certificate (ECC) for the project prior to its implementation.

Public participation process: Interested and affected parties are hereby notified that public participation meetings will be held as follows. Therefore, members of the public are encouraged to attend the consultation meeting near them for a face-to-face interactive session with the Consultants, and submit their comments.

Date and Time	Activity	Venue/Place
Monday, 10 July 2023: 10h00	Public Consultative Meeting	Muyako Khuta
Monday, 10 July 2023: 14h00	Public Consultative Meeting	Ngoma Khuta
Tuesday, 11 July 2023: 10h00	Public Consultative Meeting	Kabbe Constituency Office
Tuesday, 11 July 2023: 14h00	Public Consultative Meeting	Lusese Khuta

The last day for registration as I&AP and submitting comments, concerns and issues to the ESIA Study is Friday, 28 July 2023

To register or request for documents submit your details in writing to the Environmental Consultant or alternatively fill the online form, link and contact details given

Ms. Fredrika Shagama and Ms. Kristian Shiyawu

Telephone: +264 61 302 672, Mobile: +264 81 749 9223

Email address: info@dpe.com.na



NOTICE OF ENVIRONMENTAL AND SOCIAL IMPACT ASSESSMENT AND PUBLIC PARTICIPATION PROCESS: THE RUACANA SOUTH PHASE 1 AND THE RESERVOIR RURAL WATER SUPPLY SCHEMES IN THE OMUSATI REGION

All potential Interested and Affected Parties (I&APs) are hereby notified in terms of the Environmental Management Act No. 7 of 2007 and its 2012 Environmental Impact Assessment (EIA) Regulations that an application for Environmental Clearance certificate will be made to the Environmental Commissioner for the following proposed development and its associated activities:
Proponent: Ministry of Agriculture, Water and Land Reform (MAWLR)
Financier: African Development Bank (AfDB)

Environmental Assessment Practitioner: D&P Engineers and Environmental Consultants

Project Description: The Ministry of Agriculture, Water and Land Reform (MAWLR)'s Directorate of Water Supply & Sanitation Coordination (DWSSC) proposes to upgrade the water supply network in the following area of the Omusati Region:

- Phase 1 area extends southwards for a distance varying between 7 and 15km from the Olushandja—Ruacana tarred road. This Phase covers the Ruacana South Rural Water Supply Scheme (Ruacana South RWSS) and Reservoir Rural Water Supply Schemes in the Omusati Region. The project envisaged water supply to the area between the Olushandja Purification Plant in the east to the Ruacana Falls in the west.

Project Location: The Project is in Omusati Region (the locality/route map is provided in the Background Information Document (BID) upon request).

To fulfil the requirements of the Environmental Management Act (No. 7 of 2007), D&P Engineers and Environmental Consultants (a team of Independent Environmental Consultants) to undertake an Environmental and Social Impact Assessment (ESIA) Study for the proposed water supply project and to obtain an Environmental Clearance Certificate (ECC) for the project prior to its implementation.

Public participation process: Interested and affected parties are hereby notified that public participation meetings will be held as follows. Therefore, members of the public are encouraged to attend the consultation meeting near them for a face-to-face interactive session with the Consultants, and submit their comments.

Date and Time	Activity	Venue/Place
MONDAY, 17 JULY 2023: 09h30	PUBLIC / COMMUNITY CONSULTATIVE MEETING	RUACANA CONSTITUENCY OFFICE (IN OSHIFO)
MONDAY, 17 JULY 2023: 14h00	PUBLIC / COMMUNITY CONSULTATIVE MEETING	OTJITHO VILLAGE GROWTH POINTS (RUACANA-OMAKANGE T-JUNCTION ROAD)
TUESDAY, 18 JULY 2023: 09h30	PUBLIC / COMMUNITY CONSULTATIVE MEETING	OMUDHUWAHAWANGA GROWTH POINT
TUESDAY, 18 JULY 2023: 14h00	PUBLIC / COMMUNITY CONSULTATIVE MEETING	OTJORUTE VILLAGE GROWTH POINTS
WEDNESDAY, 19 JULY 2023: 09h30	PUBLIC / COMMUNITY CONSULTATIVE MEETING	OMAKANGE VILLAGE, CONSERVANCY HALL
MONDAY, 17 JULY 2023: 09h30	PUBLIC / COMMUNITY CONSULTATIVE MEETING	RUACANA CONSTITUENCY OFFICE (IN OSHIFO)
MONDAY, 17 JULY 2023: 14h00	PUBLIC / COMMUNITY CONSULTATIVE MEETING	OTJITHO VILLAGE GROWTH POINTS (RUACANA-OMAKANGE T-JUNCTION ROAD)
TUESDAY, 18 JULY 2023: 09h30	PUBLIC / COMMUNITY CONSULTATIVE MEETING	OMUDHUWAHAWANGA GROWTH POINT

The last day for registration as I&AP and submitting comments, concerns and issues to the ESIA Study is Friday, 28 July 2023

To register or request for documents submit your details in writing to the Environmental Consultant or alternatively fill the online form, link and contact details given: <https://forms.gle/wdms7mc4unbk2wfH8>

Ms. Fredrika Shagama and Ms. Kristian Shiyawu

Telephone: +264 61 302 672, Mobile: +264 81 749 9223

Email address: info@dpe.com.na



CALL FOR PUBLIC PARTICIPATION

ENVIRONMENTAL IMPACT ASSESSMENT FOR PROPOSED ESTABLISHMENT AND OPERATIONS OF A LITHIUM MINERAL PROCESSING PLANT ON MC 73418, DAURES CONSTITUENCY, ERONGO REGION

This notice serves to inform interested and affected parties that an application for the environmental clearance certificate will be launched with the environmental commissioner in terms of the Environmental Impact Assessment Management Act (No.7 of 2007) and Environmental Regulations (GN 30 of 6 February 2012) for the proposed activity:

Project: Proposed establishment and operations of a lithium processing plant on Mining Claim 73418.

Location: The project is located in Erongo Region, approximately 50 km SW of Uis settlement, Dâures constituency, via C35 and D2342 from Uis.

Proponent: Long Fire Investment (Pty) Ltd

Project description: The proponent intends to construct and operate a lithium processing plant on mining claim 73418. The lithium ore to be sourced from mining claims 73409 – 73418 and other mining claims proximal to the project.

In accordance with Namibia's Environmental Management Act (No. 7 of 2007) and Environmental Regulations (GN 30 of 6 February 2012), all interested and affected parties (I&APs) are invited to register and submit comments, concerns and questions in writing to the email given below on or before 09/08/2023.

Contact Person: I Nghiishiti
Contact Number: +264 85 785 5538
Email: southerngeo13@gmail.com

PUBLIC NOTICE: ENVIRONMENTAL CLEARANCE CERTIFICATE APPLICATION

In terms of the Environmental Management Act (Act no. 7 of 2007) as well as the Environmental Impact Assessment Regulations (Government Notice No.30 of 2012), notice is hereby given to all potentially interested and affected parties (I&APs) that an application for an Environmental Clearance Certificate (ECC) will be made to the Office of the Environmental Commissioner for the following activities:

Project Description: Construction and Operation of a Solar PV Power Plant at Erf 1865, Aimablaagte, Mariental.

Site Locality: Erf 1865, Aimablaagte, Mariental.

Proponent: Mariesol (Pty) Ltd

Environmental Assessment Practitioner: Ecolab Environmental cc

All interested and affected parties are hereby invited to register with Ecolab Environmental cc. The Background Information Document (BID) can be requested and any comments, issues or concerns related to the project can be submitted to Ecolab Environmental cc. All comments/concerns must reach Ecolab Environmental cc by close of business on 24 July 2023.

Telephone: 0811 482667
E-mail: elabnam@gmail.com

PUBLIC NOTICE: PARTICIPATION & SUBMISSION OF COMMENTS

ENVIRONMENTAL IMPACT ASSESSMENT (EIA) STUDY FOR THE PROPOSED PROSPECTING & EXPLORATION ACTIVITIES ON EXCLUSIVE PROSPECTING LICENSE (EPL) NO. 8770 NEAR OPUWO IN THE KUNENE REGION, NAMIBIA

The public is hereby notified that an application for an Environmental Clearance Certificate (ECC) will be submitted to the Environmental Commissioner as required under the Environmental Management Act No. 7 of 2007 and its 2012 Environmental Impact Assessment (EIA) Regulations. The proposed prospecting and exploration are listed activities in the EIA Regulations that cannot be undertaken without an ECC, which is issued upon approval of an EIA Study Report and Environmental Management Plan.

The Proponent of the proposed Activities: Tamarillo Investments (Pty) Ltd

Project Nature and Location: Upon issuance of the ECC for the proposed exploration activities and granting of the EPL, the Proponent will plan for and commence with the prospecting and exploration of mineral commodities on EPL-8770. The EPL is located about 40km south of Opuwo in the Kunene Region and covers an area of 41,695.3434 hectares (Ha). The villages near the EPL are Kaoko-Otavi, Orumana and further south, is Omaso Village.

Appointed Environmental Consultant: Serja Hydrogeo-Environmental Consultants CC

The public is therefore invited to register as Interested and Affected Parties (I&APs) and submit comments and or receive further information on the EIA process. The requests for registration as I&APs and submission of comments, issues or concerns should be done **before or on Friday, 04 August 2023**. The consultation meeting in the area **will be held around the 04th & 05th of August**

Contact Person: Ms. Fredrika Shagama

Tel. No.: +264 (0) 81 749 9223

Email: eias.public@serjaconsultants.com



CALL FOR PUBLIC PARTICIPATION

ENVIRONMENTAL IMPACT ASSESSMENT FOR THE PROPOSED GRAPE AND CITRUS AGRICULTURAL PROJECT IN KUNENE REGION

This notice serves to inform all interested and affected parties that an application for the environmental clearance certificate will be launched with the Environmental Commissioner in terms of the Environmental Management Act (No.7 of 2007) and the Environmental Regulations (GN 30 of 2012).

Project: The allocated area is located **35 kilometers west of Ruacana**, at the local village of Otjamaungu in the Epupa Constituency. The village is accessible along the D3700 gravel road. The proponent intends to plant and harvest grapes, citrus and avocados. The agricultural activities will be conducted concurrently across the two plots (Field area one and two).

Proponent: Kunene Grapes and Citrus Et Al (Proprietary) Limited

All interested and affected parties are hereby invited to register and submit their comments regarding the proposed project on or before 15/08/2023. Contact details for registration and further information:

Augite Environmental Consulting

Dr. K Kanguechi

Email: kkanguechi0@gmail.com, Cell number: 0817069027

PUBLIC NOTICE: PARTICIPATION & SUBMISSION OF COMMENTS

Environmental Impact Assessment (EIA) Study for the Proposed Prospecting and Exploration Activities on Two Exclusive Prospecting Licenses (EPLs) No. 8779 & 8780 located northwest of Sesfontein in the Kunene Region, Namibia

The public is hereby notified that an application for an Environmental Clearance Certificate (ECC) will be submitted to the Environmental Commissioner as required under the Environmental Management Act No. 7 of 2007 and its 2012 Environmental Impact Assessment (EIA) Regulations. The proposed prospecting and exploration are listed activities in the EIA Regulations that cannot be undertaken without an ECC, which is issued upon approval of an EIA Study Report and Environmental Management Plan.

The Proponent of the proposed Activities: Tamarillo Investments (Pty) Ltd

Project Nature and Location: Upon issuance of the ECC for the proposed exploration activities and granting of the EPLs by the Ministry of Mines & Energy, the Proponent will plan for and commence with the prospecting and exploration of mineral commodities on the two EPLs. The EPLs are bordering each other and located about 40km northwest of Sesfontein in the Kunene Region and overlies parts of the Puros and Sesfontein Conservancies. EPL-8779 and 8780 cover areas of 95,243.9533 and 95,492.8316 hectares (Ha), respectively.

Appointed Environmental Consultant: Serja Hydrogeo-Environmental Consultants CC

The public is therefore invited to register as Interested and Affected Parties (I&APs) and submit comments and or receive further information on the EIA process. The requests for registration as I&APs and submission of comments, issues or concerns should be done **before or on Friday, 04 August 2023**. The consultation meeting in the area **will be held around the 04th & 05th of August**

Contact Person: Ms. Fredrika Shagama

Tel. No.: +264 (0) 81 749 9223

Email: eias.public@serjaconsultants.com



CALL FOR PUBLIC PARTICIPATION

ENVIRONMENTAL IMPACT ASSESSMENT FOR PROPOSED ESTABLISHMENT AND OPERATIONS OF A LITHIUM MINERAL PROCESSING PLANT ON MC 73418, DAURES CONSTITUENCY, ERONGO REGION

This notice serves to inform interested and affected parties that an application for the environmental clearance certificate will be launched with the environmental commissioner in terms of the Environmental Impact Assessment Management Act (No.7 of 2007) and Environmental Regulations (GN 30 of 6 February 2012) for the proposed activity:

Project: Proposed establishment and operations of a lithium processing plant on Mining Claim 73418.

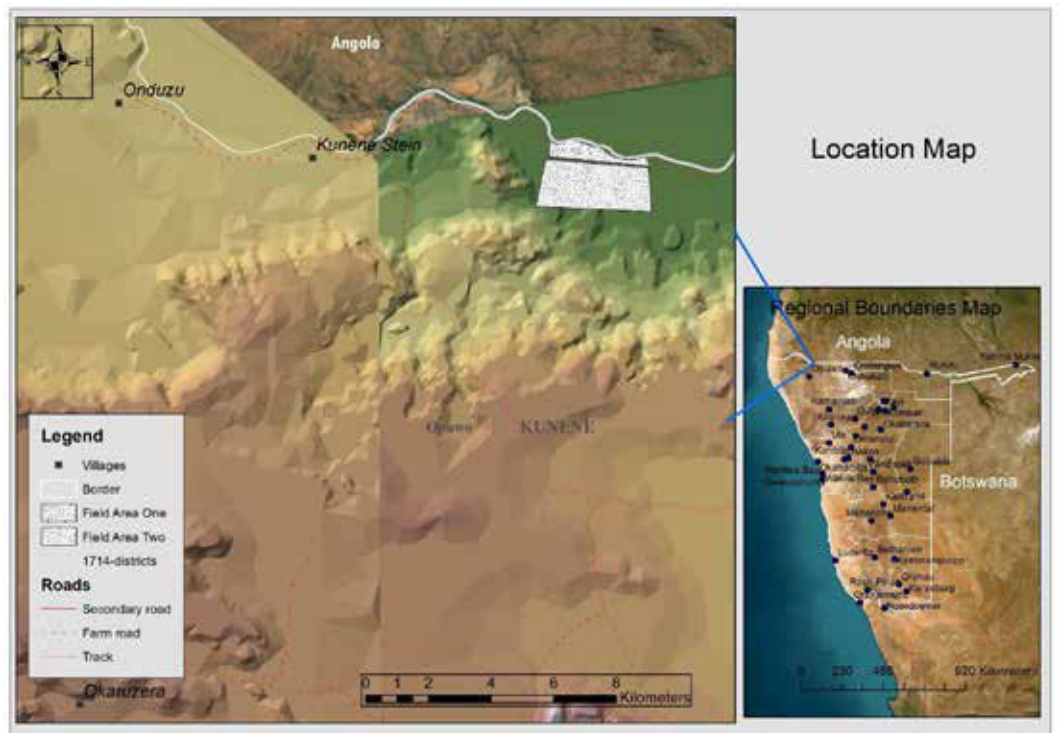
Location: The project is located in Erongo Region, approximately 50 km SW of Uis settlement, Däures constituency, via C35 and D2342 from Uis.

Proponent: Long Fire Investment (Pty) Ltd

Project description: The proponent intends to construct and operate a lithium processing plant on mining claim 73418. The lithium ore to be sourced from mining claims 73409 – 73418 and other mining claims proximal to the project.

In accordance with Namibia's Environmental Management Act (No. 7 of 2007) and Environmental Regulations (GN 30 of 6 February 2012), all interested and affected parties (I&APs) are invited to register and submit comments, concerns and questions in writing to the email given below on or before 09/08/2023.

Contact Person: I Nghiishiti
Contact Number: +264 85 785 5538
Email: southerngeo13@gmail.com



PUBLIC NOTICE: ENVIRONMENTAL CLEARANCE CERTIFICATE APPLICATION

In terms of the Environmental Management Act (Act no. 7 of 2007) as well as the Environmental Impact Assessment Regulations (Government Notice No.30 of 2012), notice is hereby given to all potentially interested and affected parties (I&APs) that an application for an Environmental Clearance Certificate (ECC) will be made to the Office of the Environmental Commissioner for the following activities:

Project Description: Construction and Operation of a Solar PV Power Plant at Erf 1865, Aimablaagte, Mariental.

Site Locality: Erf 1865, Aimablaagte, Mariental.

Proponent: Mariesol (Pty) Ltd

Environmental Assessment Practitioner: Ecolab Environmental cc

All interested and affected parties are hereby invited to register with Ecolab Environmental cc. The Background Information Document (BID) can be requested and any comments, issues or concerns related to the project can be submitted to Ecolab Environmental cc. All comments/concerns must reach Ecolab Environmental cc by close of business on 24 July 2023.

Telephone: 0811 482667
E-mail: elabnam@gmail.com

PUBLIC NOTICE: PARTICIPATION & SUBMISSION OF COMMENTS

ENVIRONMENTAL IMPACT ASSESSMENT (EIA) STUDY FOR THE PROPOSED PROSPECTING & EXPLORATION ACTIVITIES ON EXCLUSIVE PROSPECTING LICENSE (EPL) NO. 8770 NEAR OPUWO IN THE KUNENE REGION, NAMIBIA

The public is hereby notified that an application for an Environmental Clearance Certificate (ECC) will be submitted to the Environmental Commissioner as required under the Environmental Management Act No. 7 of 2007 and its 2012 Environmental Impact Assessment (EIA) Regulations. The proposed prospecting and exploration are listed activities in the EIA Regulations that cannot be undertaken without an ECC, which is issued upon approval of an EIA Study Report and Environmental Management Plan.

The Proponent of the proposed Activities: Tamarillo Investments (Pty) Ltd

Project Nature and Location: Upon issuance of the ECC for the proposed exploration activities and granting of the EPL, the Proponent will plan for and commence with the prospecting and exploration of mineral commodities on EPL-8770. The EPL is located about 40km south of Opuwo in the Kunene Region and covers an area of 41,695.3434 hectares (Ha). The villages near the EPL are Kaoko-Otavi, Orumana and further south, is Omao Village.

Appointed Environmental Consultant: Serja Hydrogeo-Environmental Consultants CC

The public is therefore invited to register as Interested and Affected Parties (I&APs) and submit comments and or receive further information on the EIA process. The requests for registration as I&APs and submission of comments, issues or concerns should be done **before or on Friday, 04 August 2023**. The consultation meeting in the area **will be held around the 04th & 05th of August**

Contact Person: Ms. Fredrika Shagama

Tel. No.: +264 (0) 81 749 9223

Email: eias.public@serjaconsultants.com



CALL FOR PUBLIC PARTICIPATION

ENVIRONMENTAL IMPACT ASSESSMENT FOR THE PROPOSED GRAPE AND CITRUS AGRICULTURAL PROJECT IN KUNENE REGION

This notice serves to inform all interested and affected parties that an application for the environmental clearance certificate will be launched with the Environmental Commissioner in terms of the Environmental Management Act (No.7 of 2007) and the Environmental Regulations (GN 30 of 2012).

Project: The allocated area is located **35 kilometers west of Ruacana**, at the local village of Otjamaungu in the Epupa Constituency. The village is accessible along the D3700 gravel road. The proponent intends to plant and harvest grapes, citrus and avocados. The agricultural activities will be conducted concurrently across the two plots (Field area one and two).

Proponent: Kunene Grapes and Citrus Et Al (Proprietary) Limited

All interested and affected parties are hereby invited to register and submit their comments regarding the proposed project on or before 15/08/2023. Contact details for registration and further information:

Augite Environmental Consulting

Dr. K Kanguechi

Email: kkanguechi0@gmail.com, Cell number: 0817069027

PUBLIC NOTICE: PARTICIPATION & SUBMISSION OF COMMENTS

Environmental Impact Assessment (EIA) Study for the Proposed Prospecting and Exploration Activities on Two Exclusive Prospecting Licenses (EPLs) No. 8779 & 8780 located northwest of Sesfontein in the Kunene Region, Namibia

The public is hereby notified that an application for an Environmental Clearance Certificate (ECC) will be submitted to the Environmental Commissioner as required under the Environmental Management Act No. 7 of 2007 and its 2012 Environmental Impact Assessment (EIA) Regulations. The proposed prospecting and exploration are listed activities in the EIA Regulations that cannot be undertaken without an ECC, which is issued upon approval of an EIA Study Report and Environmental Management Plan.

The Proponent of the proposed Activities: Tamarillo Investments (Pty) Ltd

Project Nature and Location: Upon issuance of the ECC for the proposed exploration activities and granting of the EPLs by the Ministry of Mines & Energy, the Proponent will plan for and commence with the prospecting and exploration of mineral commodities on the two EPLs. The EPLs are bordering each other and located about 40km northwest of Sesfontein in the Kunene Region and overlies parts of the Puros and Sesfontein Conservancies. EPL-8779 and 8780 cover areas of 95,243.9533 and 95,492.8316 hectares (Ha), respectively.

Appointed Environmental Consultant: Serja Hydrogeo-Environmental Consultants CC

The public is therefore invited to register as Interested and Affected Parties (I&APs) and submit comments and or receive further information on the EIA process. The requests for registration as I&APs and submission of comments, issues or concerns should be done **before or on Friday, 04 August 2023**. The consultation meeting in the area **will be held around the 04th & 05th of August**

Contact Person: Ms. Fredrika Shagama

Tel. No.: +264 (0) 81 749 9223

Email: eias.public@serjaconsultants.com



CALL FOR PUBLIC PARTICIPATION

ENVIRONMENTAL IMPACT ASSESSMENT FOR PROPOSED ESTABLISHMENT AND OPERATIONS OF A LITHIUM MINERAL PROCESSING PLANT ON MC 73418, DAURES CONSTITUENCY, ERONGO REGION

This notice serves to inform interested and affected parties that an application for the environmental clearance certificate will be launched with the environmental commissioner in terms of the Environmental Impact Assessment Management Act (No.7 of 2007) and Environmental Regulations (GN 30 of 6 February 2012) for the proposed activity:

Project: Proposed establishment and operations of a lithium processing plant on Mining Claim 73418.

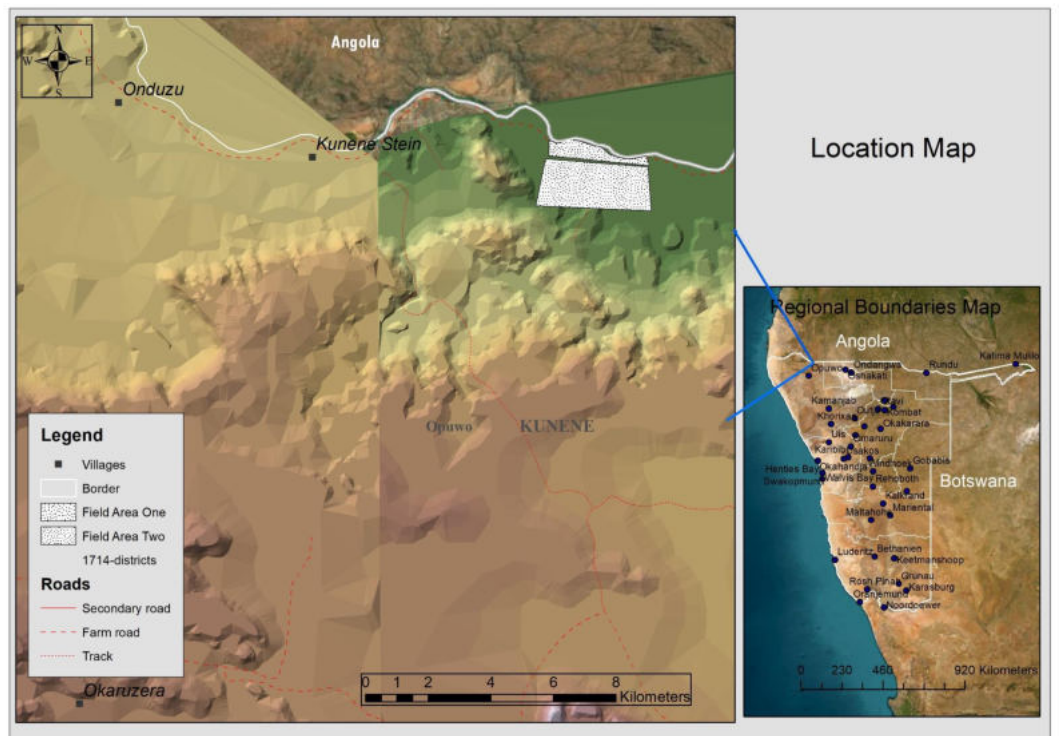
Location: The project is located in Erongo Region, approximately 50 km SW of Uis settlement, Däures constituency, via C35 and D2342 from Uis.

Proponent: Long Fire Investment (Pty) Ltd

Project description: The proponent intends to construct and operate a lithium processing plant on mining claim 73418. The lithium ore to be sourced from mining claims 73409 – 73418 and other mining claims proximal to the project.

In accordance with Namibia's Environmental Management Act (No. 7 of 2007) and Environmental Regulations (GN 30 of 6 February 2012), all interested and affected parties (I&APs) are invited to register and submit comments, concerns and questions in writing to the email given below on or before 09/08/2023.

Contact Person: I Nghiishiti
Contact Number: +264 85 785 5538
Email: southerngeo13@gmail.com




PUBLIC NOTICE
ENVIRONMENTAL IMPACT ASSESSMENT FOR EXPLORATION
ACTIVITIES (EIA No. 01/16)

Notice is hereby placed to inform all potentially interested and affected Parties (I&APs) that an application for Environmental Clearance Certificate will be made to the Environmental Commissioner, in line with the provisions of Environmental Management Act 7 of 2007 and its Regulations of 2012, in respect of the envisaged exploration activities for industrial minerals, dimension stones, precious metals, base and rare metals.

Proponent: Saldan Kambevale Hangula
Project Location: EPL 8818 is located 60 km northeast of Khorixas and about 3 kilometers southwest of Okandu village in the Karas region.

All interested and affected Parties (I&APs) are cordially invited to participate in public consultation meeting on the 29th of July 2023 in Karahall, Registration, as well as submissions of I&APs comments (including the request for the Background Information Document), must be done on or before 24th July 2023, to:

SS Consultants CC
Cell: 081 2409124
Email: admin@ssconsultants.co

PUBLIC NOTICE
ENVIRONMENTAL IMPACT ASSESSMENT FOR THE
ESTABLISHMENT OF REHOBOTH PRIVATE HOSPITAL AT
REHOBOTH TOWN IN HARDAP REGION, NAMIBIA
& INVITATION TO A PUBLIC MEETING


In accordance with the Environmental Management Act (No. 7 of 2007) (EMA) and the Environmental Impact Assessment (EIA) Regulations (Government Notice No. 4878 of 2012), notice is hereby given to all possible interested and affected Parties (I&APs) that an application will be made to the Environmental Commissioner for the environmental clearance as follows:

Project: Establishment Of Rehoboth Private Hospital At Rehoboth Town
Proponent: Rehoboth Private Hospital (Pty) Ltd & Global Business Development (Pty) Ltd
Location: Rehoboth Town
Date of Public Meeting: 27th July 2023
Venue: Rehoboth Town Council Hall
Time: 09:30 - 13:00
Deadline for submission of comments: 27 August 2023
Registers as I&APs @: redbusiness@gmail.com
Call: +264 81 147 7890


PUBLIC NOTICE

Those who own the below-mentioned properties and/or have an interest in the same are invited to apply to the Urban and Regional Planning Board for the following:

- REZONING OF ERF 2229 EXTENSION 9 OKANAH FROM GENERAL RESIDENTIAL TO A DENSITY OF 1:250 TO RESIDENTIAL WITH A DENSITY OF 1:300
- SUBDIVISION OF ERF 2229 EXTENSION 9 OKANAH INTO 5 PORTIONS AND THE REMAINDER OF ERF 2229



FOR MORE INFORMATION AND QUERIES, KINDLY CONTACT:



NOTICE

KAISOSI EXTENSION 14: ESTABLISHMENT OF THE TOWNSHIP, RUNDU TOWN COUNCIL.

Notice is hereby given in terms of Section 107(1) of the Urban and Regional Planning Act, 2018 (Act No. 3 of 2018), that HARMONIC TOWN PLANNING CONSULTANTS CC, Town and Regional Planners, on behalf of the members of the respective off-icer, has in terms of Section 105(1)(3) of the Urban and Regional Planning Act, 2018 (Act No. 3 of 2018) for:


- Approval to establish a township on Erf 3302, Kaisosi Extension 14, Rundu, in terms of the provisions of Sections 84 (2) of the Urban and Regional Planning Act 2018 (Act No. 3 of 2018) to be known as Kaisosi Extension 14; and
- Approval of the layout and new drawings within the township.

Erf 3302 Kaisosi Extension 14 is located South of Rundu College. Erf 3302 measures approximately 6130 779m² according to General Plan B 318. The erf is divided into two sections according to the Rundu Zoning Scheme. The sections intend to establish a township on Erf 3302 Kaisosi Extension 14. It is proposed that a new township establishment on Erf 3302 be known as Kaisosi Extension 14. Kaisosi Extension 14 will consist of 233 erven and the Rundu Street.

The proposed layout is envisioned for single residential erven development to cater to the Rundu residents. The proposed development is intended to cater for an existing and growing demand for housing and services residential areas in Rundu.

Further, take notice that the plan of the Erf has for inscription on the town planning notice board at the Office of the Ministry of Urban and Rural Development, Decision Planning, 2nd Floor, Room No. 237, GPH Office Park in Windhoek and at Hararero, Town Planning Office, 74B Pasteur Street, Windhoek Street.

Further take notice that any person objecting to the proposed use of the land as set out above may lodge such objection together with the grounds thereof, with the Rundu Town Council and with the Applicant in writing within 14 days of the last publication of this notice (final date for objections is Friday, 18th of August 2023).



PUBLIC NOTICE

Please take note that Karas Town Planning and Development Specialist has been appointed by the owner of Erf 2229 Extension 9, Okanah to apply to the Okavango Town Council and the Urban and Regional Planning Board for the:

- REZONING OF ERF 2229 EXTENSION 9 OKANAH FROM GENERAL RESIDENTIAL WITH A DENSITY OF 1:250 TO RESIDENTIAL WITH A DENSITY OF 1:300
- SUBDIVISION OF ERF 2229 EXTENSION 9 OKANAH INTO 5 PORTIONS AND THE REMAINDER OF ERF 2229

In terms of the Okavango Town Planning Scheme and Part 2, Section 103 of the Urban and Regional Planning Act 3 of 2018:

Erf 2229 is located south-west of Okavango town, in the suburb of Extension 9, a newly developed suburb. The respective Erf measures 1997sqm in extent as per the Title Deed (1:1380/2022), and has a current zoning of 'General Residential' with a density of 1:250.


The Client proposes a zoning of 'Residential' with a density of 1:300, and is currently proposing a subdivision of the erf into 5 portions and the remainder of Erf 2229.

Please further take note that:

(a) For more enquiries regarding the Rezoning and Subsequent subdivision application, visit the Okavango Town Council's Department of Planning.

(b) (i) Any person having objections to the rezoning and subdivision concerned or who wishes to comment, may in writing lodge such objections and comments, together with the grounds, with the Chief Executive Officer of the Okavango Town Council, and with the applicant within 14 days of the last publication of this notice, i.e. no later than, i.e. no later than: 17 August 2023.

FOR MORE INFORMATION AND QUERIES, KINDLY CONTACT:



PUBLIC NOTICE

PERMANENT CLEARANCE OF PROPOSED PORTION 4 OF ERF 346 000 000, OKAVANGA AND PROPOSED PORTION 5 OF THE REMAINDER OF PORTION 1 OF THE FARM OKAVANGA TOWNLANDS NO. 318 AN "GREENFIELD" PORTION 6346, OKAVANGA IN EXTENT WHILE PORTION 6346 IS ZONED IN EXTENT PORTION 4 WILL BE REZONED TO "GENERAL RESIDENTIAL 1" WHILE PORTION 5 WILL BE REZONED TO "GENERAL RESIDENTIAL 1"

Notice is hereby given in terms of Section 107(1)(3) of the Urban and Regional Planning Act, 2018 (Act No. 3 of 2018) that the Okavango Municipality proposes to close permanently the urban extension Portion 4 indicated on the zoning plan, which has for inscription on the town planning notice board at the Office of Town Planning, Okavango Municipality Office, 44th Street, Erongo Region, Namibia.


PERMANENT CLEARANCE OF PROPOSED PORTION 4 OF ERF 346 000 000, OKAVANGA AND PROPOSED PORTION 5 OF THE REMAINDER OF PORTION 1 OF THE FARM OKAVANGA TOWNLANDS NO. 318 AN "GREENFIELD" PORTION 6346, OKAVANGA IN EXTENT WHILE A PORTION 6346 IS ZONED IN EXTENT PORTION 4 WILL BE REZONED TO "GENERAL RESIDENTIAL 1" WHILE PORTION 5 WILL BE REZONED TO "GENERAL RESIDENTIAL 1"

Objections to the proposed rezoning can be served on the Secretary, Urban and Regional Planning Board, Private Bag 1305, Windhoek and the Chief Executive Officer, Okavango Municipality, P O Box 13, Okavango within 14 days after the appearance of this notice in accordance with Section 107(1)(3) of the Act.

Applicant: Nqhishe's Planning Consultants
P O Box 40950
AuroraPark
Tel: 081 412 7339/081 2332 239

Issued by: The Chief Executive Officer
Okavango Municipality
P O Box 13, Okavango
Tel: 062 - 301051

MUNICIPALITY OF HENTIES BAY NOTICE



INTENTION TO ALIENATE PORTION 119 OF HENTIESBAAI TOWN AND TOWNLANDS IN EXTENT 25 HECTARES TO MESSRS CHICCO MALL ONGWEDIVA CC: PRIVATE TREATY NEGOTIATION

By virtue of Council Resolution CO14/29/03/2023/03rd/2023 and in terms of Section 63 (2)(b) of the Local Authorities Act, (Act 23 of 1992) as amended, read in conjunction with Section 30 (1)(f) of the Local Authorities Act 1992 (Act 23 of 1992) as amended, notice is hereby given that the Municipal Council of Hentiesbaai intends to alienate Portion 119 of Hentiesbaai Town and Townlands, measuring in extent of 25 Hectares at a total purchase price of N\$ 3 750 000.00 (Three Million Seven Hundred and Fifty Thousand Namibian dollars) only, by way of private treaty to Messrs Chicco Mall Ongwediva CC.

Further take note that the locality and the layout plan of the property lies open for inspection during office hours at the offices of the Municipal Council situated at the corner of Jakkahputz Road and Nicky Iyambo Avenue.

Any person(s) having objection(s) to the intended alienation of the portion may lodge such objection(s) fully motivated to the undersigned, within fourteen (14) days after the second placement of the advert.

Enquiries: Ms BB Hamulanya
Email: PropertyOfficer@nbaymun.com.na

Chief Executive Officer
P O Box 61
Henties Bay

CALL FOR PUBLIC PARTICIPATION

ENVIRONMENTAL IMPACT ASSESSMENT FOR PROPOSED ESTABLISHMENT AND OPERATIONS OF A LITHIUM MINERAL PROCESSING PLANT ON MC 73418, DAURES CONSTITUENCY, ERONGO REGION

This notice serves to inform interested and affected parties that an application for the environmental clearance certificate will be launched with the environmental commissioner in terms of the Environmental Impact Assessment Management Act (No. 7 of 2007) and Environmental Regulations (GN 30 of 6 February 2012) for the proposed activity.

Project: Proposed establishment and operations of a lithium processing plant on Mining Claim 73418
Location: The project is located in Erongo Region, approximately 50 km SW of Uis settlement, Daures constituency, via C35 and D2342 from Uis.

Proponent: Long Fire Investment (Pty) Ltd

Project description: The proponent intends to construct and operate a lithium processing plant on mining claim 73418. The lithium ore to be sourced from mining claims 73409 – 73418 and other mining claims proximal to the project.

In accordance with Namibia's Environmental Management Act (No. 7 of 2007) and Environmental Regulations (GN 30 of 6 February 2012), all interested and affected parties (I&APs) are invited to register and submit comments, concerns and questions in writing to the email given below on or before 09/08/2023.

Contact Person: I Nghishe
Contact Number: +264 85 785 5538
Email: you@bmsmoo33@gmail.com

Public meeting held on 13 May 2023 at Uis community hall.

