




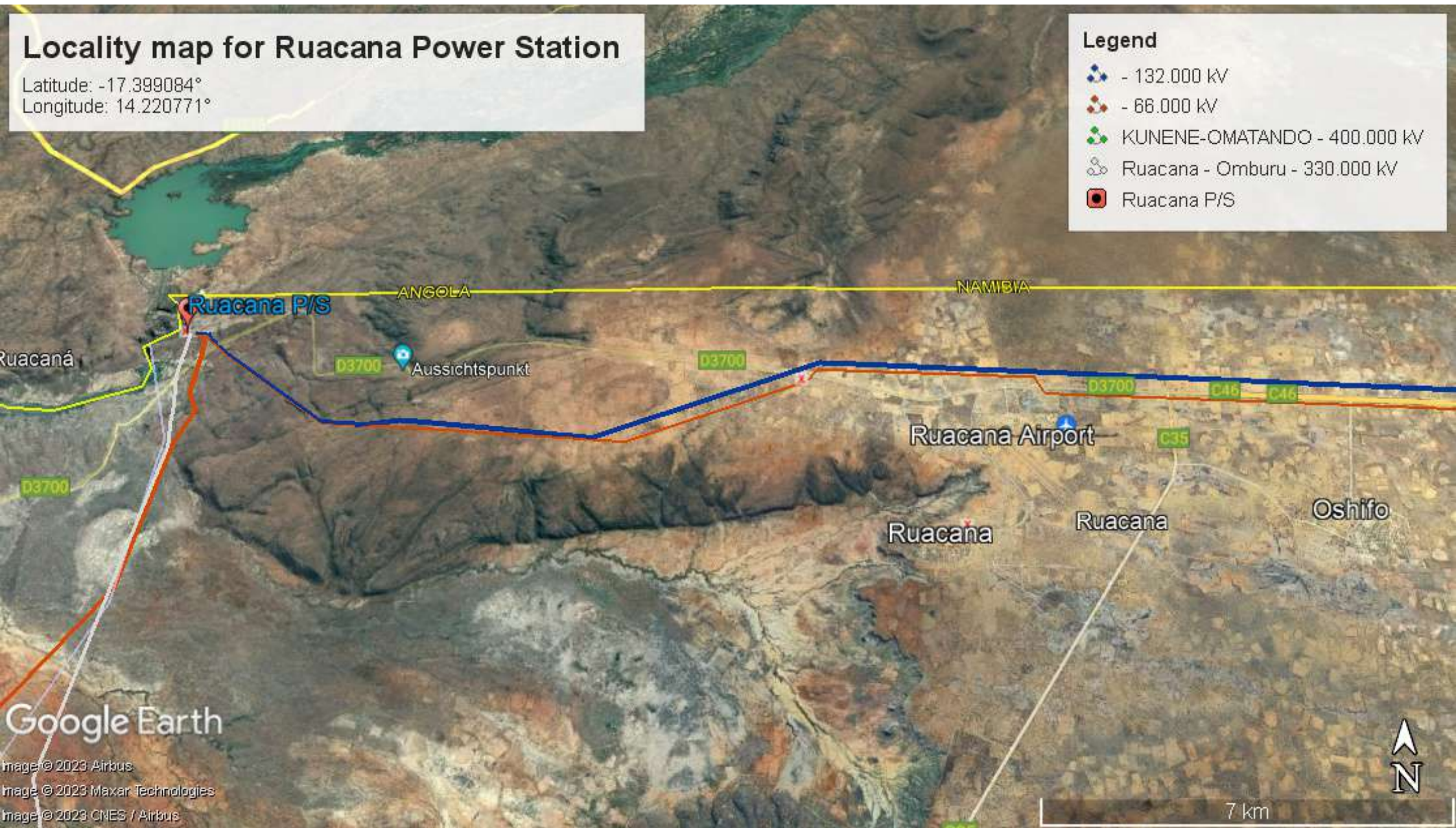


Locality map for Ruacana Power Station

Latitude: -17.399084°
Longitude: 14.220771°

Legend

-  - 132.000 kV
-  - 66.000 kV
-  KUNENE-OMATANDO - 400.000 kV
-  Ruacana - Omburu - 330.000 kV
-  Ruacana P/S



Google Earth

Image © 2023 Airbus
Image © 2023 Maxar Technologies
Image © 2023 CNES / Airbus



7 km