




-  Towns and Settlements
-  Trunk Roads
-  Main Roads
-  District Roads
-  Orange River
-  MC - 70814-16 & 71946-71950
-  Protected areas
-  Regional Boundaries



Date: June 2023  
 CRS: EPSG: 4326 - WGS 84

MC Coordinates:  
 Latitude: -28.06105627  
 Longitude: 16.99170300

