



Appendix C

 **Uukolonkadhi conservancy**
P. O Box 459
Ruacana
Town

 Tell: 065-270271
Cell: 0814964643

To whom it may concern

This is to certify that the Grapes and Citrus et al PTY Ltd. Is given the land in Otjomaungu village in Epupa Constituency, and this land falls in the boundaries of Uukolonkadhi Conservancy. The Conservancy hence give its concern for this land to be given to the Grapes projects.

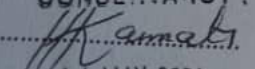
This land is meant or intended for agricultural purposes and the land was represented by:

MR: Willibard Uushona
ID number: 81070700010
Contact number: 0811272537

The land will be used for Agricultural purposes and the Uukolonkadhi Conservancy has no objections on such development to take place, because it is one of Uukolonkadhi Conservancy's aim is to develop and eradicate poverty within Uukolonkadhi Community.

Come on lets develop our Conservancy!

Yours the chairperson.

**UUKOLONKADHI RUACANA
CONSERVANCY**

Jonas Kamoshio
21 MAY 2021
P. O Box 459, Ruacana
Tel: 065-270271
Fax: 065-270091
uukolonkadhi@ruacana@webmail.co.za

16-03-2021

The community of Kyomfi, Ojhekotjinguwe
Orosoromala and Ojomaungu villages in -
Epupa constituency of Kunene Region under
the leadership of headmen Putuka Mumbwa
Tjiponli Tjuma Mitumukoni Tjuma and
Kuenamusia Yapurira Mumbwa after several
consultations with their communities have joint
allocated an area of land for future development
of grape and Citrus gardens or farming to the
Kunene grapes and Citrus estate Ltd for the
purpose of the environmental impact and its
necessary preparation that will lead to the
development of the garden in Ojomaungu area

The area allocated as to the need and availability of
of land in the area. We are requesting all the offices
to assist Kunene grapes and Citrus estate Ltd in all
needs to facilitate the speedy development of this
land and investments.

Signature of all the leaders and their stamp here attached

JURIMANA
MURUMBUR PUTUKA
I OXIAMINGU OKUR. NE

16/03-16

ID NO. 1081600165
CEM 08172 1029

08/02/2021
 Consultation & Registration of the Community of Ozoseravanda village and allocation to the Intended Grape Farming Project in the Range of 500 hectares: rounding communities' consent on the issue of land 1000 hectares.

Oma tuapasaneno no matjangero wotjwana tja Ozoseravanda nongondoro komairo wakumwe molihne tja mafanjero wotj r okusa po 500 hectares nga kono hector 1000.

	NAME & SURNAME	VILLAGE	AGE	M/F	IDENTITY NUMBER	CONSENT YES/NO	SIGNATURE & CELL PHONE
1	Ulepphi Murumbua	OZOSERAVANDA	32	M	890360049	YES	[Signature] 091474268
2	Rimanga Murumbua	OZOSERAVANDA	38	M	930650564	YES	[Signature] 093554763
3	Zandua Murumbua	OJAMAUUNGU	32	M	879100493	YES	[Signature] 081263747
4	Kendhoroa Tjuma	OJAMAUUNGU	43	M	780527006	YES	[Signature] 08223700
5	Mbuljanoni Tjuma	OJAMAUUNGU	36	M	850709077	YES	TJUMA
6	Tiopykumukua Murumbua	OJAMAUUNGU	41	FF	770130008	NO	[Signature] 0812763661
7	Uasellopi Tjuma	OZOSERAVANDA	41	F	81530007	YES	[Signature] 090517467
8	Uasengoto Murumbua	OZOSERAVANDA	19	F	020300007	YES	[Signature] 081263747
9	Vehapurua Tjuma	OZOSERAVANDA	30	F	911400001	YES	[Signature] 081263747
10	Kotipondjisa Tjuma	OJAMAUUNGU	35	F	80000000	YES	[Signature] 081811925
11	Uendjilamuna Tjuma	OJAMAUUNGU	42	M	97000000	YES	[Signature] 081263747
12	Rosa Rutozu	OJAMAUUNGU	41	F		YES	[Signature] 081263747
13							

ADDITIONAL LEADERS OF ALL VILLAGES 04-02-2021
 Consultation & Registration of the Community of Ozoseravanda village and allocation to the Intended Grape Farming Project in the Range of 500 hectares: rounding communities' consent on the issue of land 1000 hectares.

Oma tuapasaneno no matjangero wotjwana tja Ozoseravanda nongondoro komairo wakumwe molihne tja mafanjero wotj r okusa po 500 hectares nga kono hector 1000.

	NAME & SURNAME	VILLAGE	AGE	M/F	IDENTITY NUMBER	CONSENT YES/NO	SIGNATURE & CELL PHONE
1	Ripandi Tjuma	EYANDJA	65	M		YES	[Signature]
2	PUTITA MURUMBUA	OJAMAUUNGU				YES	[Signature]
3	METUMULWANI Tjuma	OJAMAUUNGU		M	710616000	YES	[Signature]
4	MURUMBUA ICAONAMULIA VARUKA	OJAMAUUNGU		M	620130000	YES	[Signature]
5	KAZEMI Tjuma	OJAMAUUNGU		M	520000000	YES	[Signature]
6	MURUMBUA NAAL RUUD	OJAMAUUNGU	58	M		YES	[Signature]
7					700260072	YES	[Signature]
8	Tjhatu Tjuma	ONDICOZU		M	740706000	YES	TJATU
9							
10							
11							
12							
13							

Meeting held with 7 leaders of villages in Ojamaungu on 04/02/2021 they signed on top.

TRADITIONAL LEADERS OF ALL VILLAGES 04-03-2021

Consultation & Registration of the Community of Ozosravanda village and allocation to the Intended Grape Farming Project in the Range of 500 hectares

rounding communities' consent on the issue of land 1000 hectares.
komairo wakumwe mojlune tjo mafaadibero woid r okura po 500 hectares nga koto hector 1000.

Oma tuapasaneno no matjangero wotjlwana tja Ozosravanda nongondoro kotjkinino tjomandjembere tjimatji tandwa okutungu tjomukato wozo hec

	NAME & SURNAME	VILLAGE	AGE	M/F	IDENTITY NUMBER	CONSENT YES/NO	SIGNATURE OR CELL PHONE
1	BIPANDI TJILMA	EYANDEJA	65	M		YES	T. TJILMA
2	PUTUYA MURUMBUA	OJHERE		M	7106160065	YES	T
3	METUMBUICWANI TJILMA	OJAMMUNGU		M	62013010017	YES	TJILMA M
4	MURUMBUA KACHAMULIA VARUKA	OJAMMUNGU		M	52092000975	YES	K. MURUMBUA
5	KAZEMI TJILMA	OJAMMUNGU	58	M		YES	T
6	MURUMBUA NATI RUUD	OJAMMUNGU		M	90012600792	YES	T 500
7							
8	TJITATU TJILMA	ONDGOZU		M	7407060062	YES	TJITATU
9							
10							
11							
12							
13							

Meeting held with 7 leaders of villages in Ojammungu on 04/03/2021 they agreed on top.