

Communication with I&APs, and Means of Consultation Employed

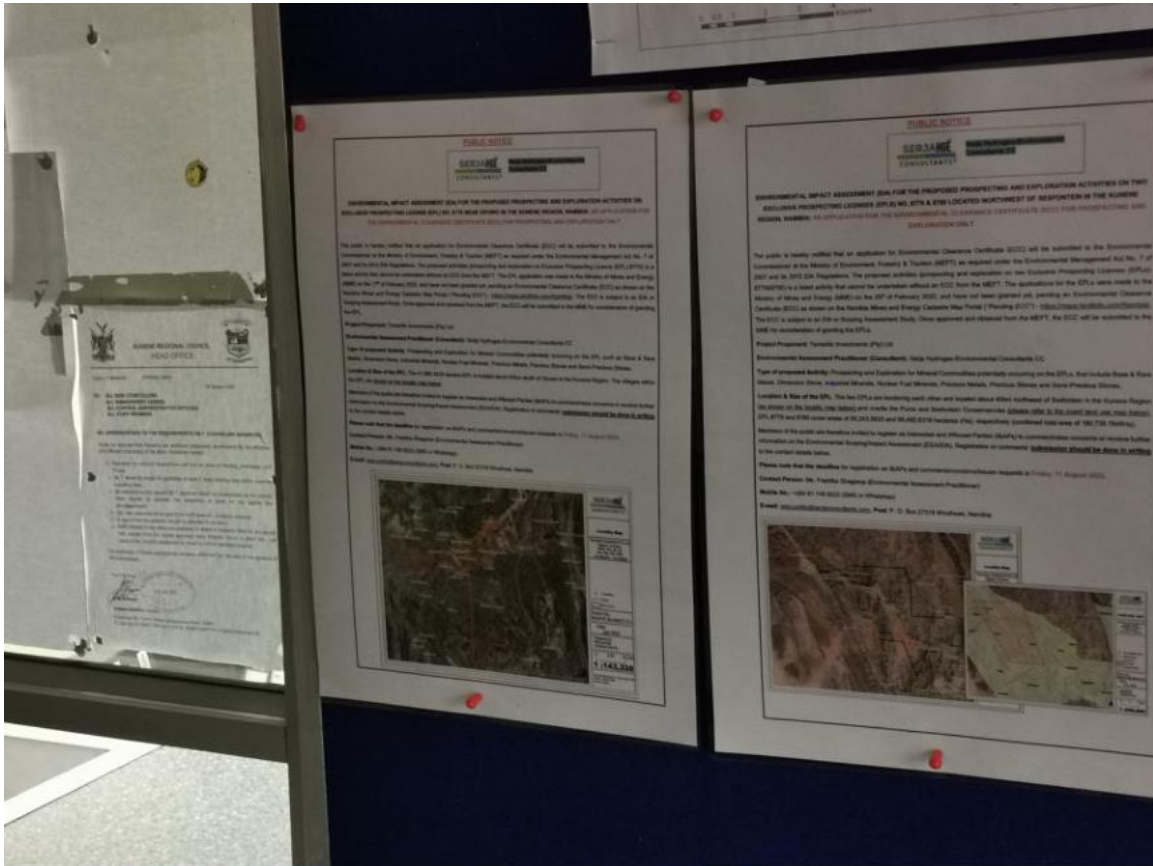
Regulation 21 of the EIA Regulations details the steps to be taken during a public consultation process and these have been used in guiding this process. Communication with I&APs with regards to the proposed development was facilitated through the following means and in this order:

- A Background Information Document (BID) containing brief information about the proposed project was compiled and hand delivered to the Ministry of Environment, Forestry and Tourism (MEFT) accompanying the ECC application, and uploaded on the MEFT (ECC) Portal for project registration and shared with registered Interested and Affected parties (I&APs).
- A Stakeholders' (I&AP) List was developed and updated as new I&APs register for the ESA.
- Project Environmental Assessment notices were published in the *New Era* and *Windhoek Observer* newspapers on the 14th and 19th of July 2023 – appended hereto. The consultation period ran from the 14th of July 2023 to the 11th of August 2023.
- A consultation meeting was scheduled and held with the local Traditional Authority and public on the 05th of August 2023 (in Kaoko-Otavi) as shown in the photos below. The meeting was attended by ninety-six (96) people as per the attendance register (people kept joining the proceedings throughout the day). The consultation meeting minutes were taken and are attached hereto.



Consultation meeting with the community in Kaoko-Otavi on 05 August 2023

- A3 size posters were pasted at the Kunene Regional Council Head Office (in Opuwo), and in Kaoko-Otavi Settlement (at the local convenience market) as shown in the photos below (overleaf).



The A3 ESA Study Poster at the Kunene Regional Council Office notice board in Opuwo



The A3 ESA Study Poster pasted at Kaoko-Otavi Store in Kaoko-Otavi

Feedback and Issues raised by the Stakeholders (I&APs)

Issues were raised by I&APs (from the consultation meetings) and these issues have been recorded and incorporated in the Environmental Scoping Assessment (ESA) Report and Environmental and Management Plan (EMP). The summary these few key issues are presented in the Table on the next page.

Summary of main issues and comments received throughout the consultation period (consultation meeting)

Aspect	Summary of impact or concern
Comments and Issues received or noted during the consultation meetings	
Community benefits through employment (unskilled and semi-skilled labour) during exploration and further corporate social responsibility (CSR) where possible	-Sourcing of semi-skilled and unskilled labour from the community for workers like rivers, translators, Health Safety & Environment Officer(s), Geotechnicians, cooks, etc.
Transparency and clear communication	-There should be transparency and constant communication between Tamarillo Investments, Consultant and Traditional Authority (community) to update on the project progress.
The conflicts between small-scale miners (mining claims owners) and EPL holders	-some EPL holders do not want small-scale miners mining inside their EPLs, and this is an issue around Otuni
Archaeological and heritage resources	-There are Nama graves that believed to be over 100 years old at Ombahe-Yakako. Therefore, should be protected.
Utilization of available local goods and services	Consider the use of local procurement of services and goods for the project activities to empower local businesses, where possible and applicable.

The consultation period ran from the 14th of July 2023 to the 04th of August, however, it was extended to the 18th of August 2023 to allow comments after the consultation meetings. Comments were submitted to Serja Consultant during consultation meetings as summarized above, indicated in the meeting minutes, incorporated into the Environmental Scoping Assessment (ESA) Report.

For review and further comments, the Draft ESA Report, Environmental Management Plan (EMP) as well as the associated appendices were circulated to the I&APs on the 28th of August 2023 for a period of seven day, i.e., until the 04th of September 2023.



REPUBLIC OF NAMIBIA

MINISTRY OF AGRICULTURE, WATER AND LAND REFORM

GOVERNMENT NOTICE

No.

2023

NOTIFICATION OF FARMING UNITS OFFERED FOR ALLOTMENT: AGRICULTURAL (COMMERCIAL) LAND REFORM ACT, 1995 (ACT NO. 6 OF 1995)

In terms of section 39 of the Agricultural (Commercial) Land Reform Act, 1995 (Act No. 6 of 1995), I -

- make known, in terms of subsection (3) of that section, that copies of the approved allotment plan in respect of the farming units referred to in the Schedule are available for public inspection at the places and during the periods mentioned in the Schedule; and
- invite, in terms of subsection (4) of that section, applications for the allotment of the farming units offered for allotment, which applications must be made in the manner stated in the Schedule.



Windhoek, 09.06.2023

SCHEDULE

Number, location and description of farming units offered for allotment

REGION	DISTRICT	REG. DIV.	FARM NAME & NUMBER	NUMBER OF FARMING UNIT(S) OFFERED FOR ALLOTMENT	SIZE OF FARMING UNIT(S)(HA)	LAND USE OF FARMING UNIT(S)
Omaheke	Gobabis	"L"	Farm Yellow Bank No.57	4	Unit A Measuring 1934.8718 ha, 1 x Borehole) Functional Unit B Measuring 2050.5200 ha, (1 x Non-Functional) Borehole Unit C Measuring 1785.6500 ha, 1 x Borehole) Functional Unit D Measuring 2068.2400 ha, 1 x Borehole) Functional	Large and Small stock farming
Hardap	Aranos	"R"	Portion 1 of the Farm Meerboom No.401	2	Unit A Measuring 1931.9813 ha, 1 x Borehole) Functional Unit B Measuring 2068.0271 ha	Large and Small stock farming
Otjozondjupa	Otjiwarongo	"B"	Remainder of Portion 2 (called Hofmannsthal) of the Farm Warlencourt No.99	3	Unit A Measuring 1596.0000 ha, 1 x Borehole) Functional 4 x Borehole) Non-Functional Unit B Measuring 1595.0000 ha, 1 x Borehole) Functional Unit C Measuring 1671.0925 ha, NB: Unit C receives water from Unit A	Large and Small stock farming
Hardap	Gochas	"R"	Farm Riempie No.369	1	Single Unit Measuring 5249.9504 ha, 1 x Borehole) Functional 2 x Boreholes) Non-Functional	Small and Large stock farming

2. Public inspection of allotment plan

The approved allotment plans, in respect of the farming unit offered for allotment, are available for public inspection during the office hours at the offices mentioned in paragraph 3 (c) for a period of 30 days from the date of publication of this notice in the Gazette.

3. Application for allotment of farming unit

An application for allotment of a farming unit must -

- be made on the forms determined by the Minister, which form may be obtained from the offices mentioned in subparagraph (c);
- Where the unit to be allotted is to be used for project development, be accompanied by -
 - detailed project proposal
 - proof of registration or provisional registration, where the applicant is a company, a close corporation, a co-operative or any other entity required by law to be registered; and
- within 30 days from the date of publication of this notice in gazette, be delivered or sent to any of the following offices:

Physical Addresses: Postal address:

The Regional Governor
Erongo Regional Council
Government Building
Tobias Haiyeko Street
Swakopmund

The Regional Governor
Erongo Region
Private Bag 1230
Swakopmund

The Regional Governor
Hardap Regional Council
Government Building
Ernst Stumfè Street
Mariental

The Regional Governor
Hardap Region
Private Bag 2017
Mariental

The Regional Governor
//Kharas Regional Council
Education Building
Wheeler Street
Keetmanshoop

The Regional Governor
//Kharas Region
P.O. Box 38
Keetmanshoop

The Regional Governor
Khomash Regional Council
Pull Mann Street
Windhoek

The Regional Governor
Khomash Region
P.O. Box 3379,
Windhoek

The Regional Governor
Kavango East Regional
Council Government
Building, Usivi Road, Rundu

The Regional Governor
Kavango East Region
Private Bag 2082
Rundu

The Regional Governor
Kavango West Regional
Council, Nkurenkuru
Kavango West

The Regional Governor
Kavango West Region
P.O. Box 6274
Nkurenkuru

The Regional Governor
Kunene Regional Council
Government Building
Opuwo Main Road, Opuwo

The Regional Governor
Kunene Region
Private Bag 502
Opuwo

The Regional Governor
Ohangwena Regional
Council, Government
Building Eenhana
Main Road

The Regional Governor
Ohangwena Region
Private Bag 2032
Ondangwa, Eenhana

The Regional Governor
Omaheke Regional Council
Government Building
Church Street, Gobabis

The Regional Governor
Omaheke Region
Private Bag 2277
Gobabis

The Regional Governor
Omusati Regional Council
Government Building
Namaungu Street, Outapi

The Regional Governor
Omusati Region
Private 523
Outapi

The Regional Governor
Oshana Regional Council
Government Building
Leo Shoopala Street
Oshakati

The Regional Governor
Oshana Region
Private Bag 5543
Oshakati

The Regional Governor
Oshikoto Regional Council
Omuthiya Main Road
Omuthiya

The Regional Governor
Oshikoto Region
Private Bag 19247
Omuthiya

The Regional Governor
Otjozondjupa Regional Council
Erf No. 219
Hage Geingob Street,
Main Road,(Next to Avis
Car Rental), Otjiwarongo

The Regional Governor
Otjozondjupa Region
P. O. Box 2091
Otjiwarongo

The Regional Governor
Zambezi Regional Council
Government Building
Boma, Ngoma Road
Katima Mulilo

The Regional Governor
Zambezi Region
Private Bag 5002
Katima Mulilo

4. Minimum qualifications required to qualify of applicants

An applicant, other than a company or close corporation contemplated in section 41 (7) of the Agricultural (Commercial) Land Reform Act, 1995 (Act No. 6 of 1995), must be a Namibian citizen who -

- 18 years of age or older;
- has a background or interest in agriculture or related activities;
- has been socially, economically or educationally disadvantaged by past discriminatory laws or practices; and
- has relinquished any right in respect of agricultural land.

5. Rent payable in respect of farming units

A farming unit is to be leased for a period of 99 years and the approximate rent payable in respect of a farming unit leased for livestock farming, is as determined by the Minister of Agriculture, Water and Land Reform on the recommendation of the Land Reform Advisory Commission, based on the value of the farming unit.

6. Lease Agreement

A successful applicant must enter into a lease agreement with the Minister of Agriculture, Water and Land Reform.

HOMEGOING SERVICES FOR
Leonard Tangeni Pendapala Nakawa
"Mr. Easy Life"

We thank God for gracing us with such an amazing Son, Brother, Father, Grandfather, Cousin, and Uncle. He will always be fondly remembered as the main facilitator who forged unity among our families. Services in his remembrance will be held as follows:

Memorial Service: Friday, 14 July 2023 at 14:00 PM.
Oniipa ELCIN Church, Oshikoto Region

Funeral Service: Saturday, 15 July 2023 at 09:00 AM.
Oniipa ELCIN Church, Oshikoto Region

Fly well Tate Penda, as you slip the
surety bonds of earth
All The Memories With You
Will Be Kept Forever

Inquiries
Mr. Leonard Penda Namuhuja - 0811287875
Ms. Martha Simaneka Nakawa - 0812477041
Dr. Paul HT Nakawa - 0816188322
Dr. Reinhold Kamati - 0815745718

PUBLIC NOTICE: PARTICIPATION & SUBMISSION OF
COMMENTSENVIRONMENTAL IMPACT ASSESSMENT (EIA) STUDY FOR
THE PROPOSED PROSPECTING & EXPLORATION ACTIVITIES
ON EXCLUSIVE PROSPECTING LICENSE (EPL) NO. 8770 NEAR
OPUWO IN THE KUNENE REGION, NAMIBIA

The public is hereby notified that an application for an Environmental Clearance Certificate (ECC) will be submitted to the Environmental Commissioner as required under the Environmental Management Act No. 7 of 2007 and its 2012 Environmental Impact Assessment (EIA) Regulations. The proposed prospecting and exploration are listed activities in the EIA Regulations that cannot be undertaken without an ECC, which is issued upon approval of an EIA Study Report and Environmental Management Plan.

The Proponent of the proposed Activities:
Tamarillo Investments (Pty) Ltd

Project Nature and Location: Upon issuance of the ECC for the proposed exploration activities and granting of the EPL, the Proponent will plan for and commence with the prospecting and exploration of mineral commodities on EPL-8770. The EPL is located about 40km south of Opuwo in the Kunene Region and covers an area of 41,695.3434 hectares (Ha). The villages near the EPL are Kaoko-Otavi, Orumana and further south, is Omao Village.

Appointed Environmental Consultant:
Serja Hydrogeo-Environmental Consultants CC

The public is therefore invited to register as Interested and Affected Parties (I&APs) and submit comments and or receive further information on the EIA process. The requests for registration as I&APs and submission of comments, issues or concerns should be done **before or on Friday, 04 August 2023. The consultation meeting in the area will be held around the 04th & 05th of August 2023.**

Contact Person: Ms. Fredrika Shagama
Tel. No.: +264 (0) 81 749 9223
Email: eias.public@serjaconsultants.com



Office of the Mayor



Mariental Municipality

NOTICE OF PUBLIC MEETINGS

(This notice is issued in terms of Section 88 of the Local Authorities Act, Act 23 of 1992)

The Chairperson of the Local Council of Mariental (Mayor of Mariental) is hereby giving notice of public meetings for the purpose of discussion of matters of public interest.

The public meetings will be held on the following dates:

Mariental Town

Monday, 24 July 2023, at 18:00 hours, at the Persianer Hall

Empelheim

Tuesday, 25 July 2023, at 18:00 hours, Sonop Pre-Primary School Hall

Aimablaagte

Wednesday, 26 July 2023, at 18:00 hours, Aimablaagte Community Hall

Meetings Agenda

1. Feedback on matters discussed at previous public meetings
2. Capital projects progress report
3. Land and housing delivery
4. Roll-out of pre-paid water meters
5. Provision of toilets in the informal settlements
6. Electricity related matters

NB: Any Person who intends to discuss any other matter at the above-mentioned meetings, shall notify the Chairperson of Council (Mayor of Mariental) in writing thereof at least 7 days prior to the date of the meeting.

Honourable Cherien Kock
Chairperson of Council & Mayor of Mariental
Mariental Municipality, PO Box 110, Mariental

Enquiries: [Mr Leonard Stephanus](mailto:MrLeonardStephanus@marmun.org.na)
Tel.: 063 245600
Email: Istephanus@marmun.org.na

NOTICE FOR PUBLIC MEETING ENVIRONMENTAL IMPACT ASSESSMENT

Envirofficient Consultants cc hereby gives notice to all potentially Interested and Affected Parties (I&APs) that an application will be made to the Environmental Commissioner in terms of the Environmental Management Act (No 7 of 2007) and the Environmental Impact Assessment Regulations (GN 30 of 6 February 2012) for the following:

PROJECT DESCRIPTION: Rezoning of Erf 568 Extension 2 Katima Mulilo from Public Open Space to Industrial and construct a garage.

PROJECT LOCATION: Erf 568 Extension 2 Katima Mulilo, Zambezi Region

PROPOSER: Wenxi Investments cc

ENVIRONMENTAL PRACTITIONER: Envirofficient Consultants cc

PROJECT DESCRIPTION:

The proponent intends to construct and operate a motor vehicle repair garage on Erf 568 Extension 2, Katima Mulilo. The proposed development require the rezoning of this Erf from the current zone of Public Open Space to Industrial land use. The subject area is along the B8 Road between Natis and Petrosol Service station in Extension 2.

REGISTRATION OF I&APs AND SUBMISSION OF COMMENTS:

In line with Namibia's Environmental Management Act (No. 7 of 2007) and EIA regulations (GN 30 of 6 February 2012), Members of the public are hereby invited register as Interested and Affected Parties (I&AP). All I&APs are hereby invited to register and submit their comments, concerns or questions as well as obtain background information document (BID) in writing via Email: envirofficient@gmail.com or Cell: +26481 3077 370 on or before Friday, 28 July 2023.

Based on the interest expressed by the public and stakeholders regarding the proposed project it will be determined if a public meeting is to be held. Should a public meeting be held all registered I&APs will be informed accordingly.



PUBLIC NOTICE: PARTICIPATION & SUBMISSION OF COMMENTS

ENVIRONMENTAL IMPACT ASSESSMENT (EIA) STUDY FOR THE PROPOSED PROSPECTING & EXPLORATION ACTIVITIES ON EXCLUSIVE PROSPECTING LICENSE (EPL) NO. 8770 NEAR OPUWO IN THE KUNENE REGION, NAMIBIA

The public is hereby notified that an application for an Environmental Clearance Certificate (ECC) will be submitted to the Environmental Commissioner as required under the Environmental Management Act No. 7 of 2007 and its 2012 Environmental Impact Assessment (EIA) Regulations. The proposed prospecting and exploration are listed activities in the EIA Regulations that cannot be undertaken without an ECC, which is issued upon approval of an EIA Study Report and Environmental Management Plan.

The Proponent of the proposed Activities: Tamarillo Investments (Pty) Ltd

Project Nature and Location: Upon issuance of the ECC for the proposed exploration activities and granting of the EPL, the Proponent will plan for and commence with the prospecting and exploration of mineral commodities on EPL-8770. The EPL is located about 40km south of Opuwo in the Kunene Region and covers an area of 41,695.3434 hectares (Ha). The villages near the EPL are Kaoko-Otavi, Orumana and further south, is Omao Village.

Appointed Environmental Consultant: Serja Hydrogeo-Environmental Consultants CC

The public is therefore invited to register as Interested and Affected Parties (I&APs) and submit comments and or receive further information on the EIA process. The requests for registration as I&APs and submission of comments, issues or concerns should be done before or on Friday, 04 August 2023. The consultation meeting in the area will be held around the 04th & 05th of August

Contact Person: Ms. Fredrika Shagama

Tel. No.: +264 (0) 81 749 9223

Email: eias.public@serjaconsultants.com



NOTICE OF ENVIRONMENTAL AND SOCIAL IMPACT ASSESSMENT AND PUBLIC PARTICIPATION PROCESS: THE KATIMA-NGOMA PHASE 3 -4 AND THE RESERVOIR RURAL WATER SUPPLY SCHEMES IN THE ZAMBEZI REGION

All potential Interested and Affected Parties (I&APs) are hereby notified in terms of the Environmental Management Act No. 7 of 2007 and its 2012 Environmental Impact Assessment (EIA) Regulations that an application for Environmental Clearance certificate will be made to the Environmental Commissioner for the following proposed development and its associated activities:

Proponent: Ministry of Agriculture, Water and Land Reform (MAWLR)

Financier: African Development Bank (AfDB)

Environmental Assessment Practitioner: D&P Engineers and Environmental Consultants

Project Description: The Ministry of Agriculture, Water and Land Reform (MAWLR)'s Directorate of Water Supply & Sanitation Coordination (DWSSC) proposes to upgrade the water supply network under Phase 3 and Phase 4 and associated elevated water tanks in the Zambezi Region as follows:

- Phase 3:** Comprises the extension of the rural water supply network between Katima Mulilo and Ngoma, on the Botswana border in the Zambezi Region. This Phase comprises an area of approximately 1,220km², stretching from Bukalo to Ngoma including an area of 10km on either side of the road (D3510) from Bukalo via Kabbe, Lusese along the road (D3512) to Ikumwe. The total length of the pipe will be 60km of bulk feeder lines, with 83km of branch feeders. Approximately 545 manifolds will be installed, providing water to approximately 12,900 people.
- Phase 4:** Comprises the extension of the rural water supply network between Katima Mulilo and Ngoma on the Botswana border in the Zambezi Region. The Phase comprises the final section of the total project area, an area of approximately 1160km² and stretches from Bukalo in a southerly direction to Muyako and further along road (D3507) via Ibbu to Ngoma. The total length of pipe will be approximately 61km of bulk pipelines and 153km of branch pipelines. Approximately 350 manifolds will be linked to the system that will provide an estimated 8,700 people with potable water.
- Reservoir:** The Katima Mulilo Reservoir has originally been planned to provide for additional load that the rural water supply schemes would add to the existing Katima Mulilo Bulk water supply schemes.

Project Location: The Project is in the Zambezi Region (the locality map is provided in the Background Information Document (BID) which can be provided upon request).

To fulfil the requirements of the Environmental Management Act (No. 7 of 2007), D&P Engineers and Environmental Consultants (a team of Independent Environmental Consultants) to undertake an Environmental and Social Impact Assessment (ESIA) Study for the proposed water supply project and to obtain an Environmental Clearance Certificate (ECC) for the project prior to its implementation.

Public participation process: Interested and affected parties are hereby notified that public participation meetings will be held as follows. Therefore, members of the public are encouraged to attend the consultation meeting near them for a face-to-face interactive session with the Consultants, and submit their comments.

Date and Time	Activity	Venue/Place
Monday, 10 July 2023: 10h00	Public Consultative Meeting	Muyako Khuta
Monday, 10 July 2023: 14h00	Public Consultative Meeting	Ngoma Khuta
Tuesday, 11 July 2023: 10h00	Public Consultative Meeting	Kabbe Constituency Office
Tuesday, 11 July 2023: 14h00	Public Consultative Meeting	Lusese Khuta

The last day for registration as I&AP and submitting comments, concerns and issues to the ESIA Study is Friday, 28 July 2023

To register or request for documents submit your details in writing to the Environmental Consultant or alternatively fill the online form, link and contact details given

Ms. Fredrika Shagama and Ms. Kristian Shiyayu

Telephone: +264 61 302 672, Mobile: +264 81 749 9223

Email address: info@dpe.com.na



CALL FOR PUBLIC PARTICIPATION ENVIRONMENTAL IMPACT ASSESSMENT FOR MINERAL EXPLORATION ON EPLs 8383 & 8473

This notice serves to inform all interested and affected parties that an application for the environmental clearance certificate will be launched with the Environmental Commissioner in terms of the Environmental Management Act (No.7 of 2007) and the Environmental Regulations (GN 30 of 2012).

Project: The licences are located 7 km Northwest and Southwest of Omaruru. The proponent intends to explore for gold. Exploration methods may include geological mapping, geophysical surveys, sampling, and drilling.

Proponent: Qualicom Investments cc

All interested and affected parties are hereby invited to register and submit their comments regarding the proposed project on or before 04/08/2023. Contact details for registration and further information:

Impala Environmental Consulting
Mr. S. Andjamba

Email: public@impalac.com, Tel: 061-258910



NOTICE OF ENVIRONMENTAL AND SOCIAL IMPACT ASSESSMENT AND PUBLIC PARTICIPATION PROCESS: THE RUACANA SOUTH PHASE 1 AND THE RESERVOIR RURAL WATER SUPPLY SCHEMES IN THE OMUSATI REGION

All potential Interested and Affected Parties (I&APs) are hereby notified in terms of the Environmental Management Act No. 7 of 2007 and its 2012 Environmental Impact Assessment (EIA) Regulations that an application for Environmental Clearance certificate will be made to the Environmental Commissioner for the following proposed development and its associated activities:

Proponent: Ministry of Agriculture, Water and Land Reform (MAWLR)

Financier: African Development Bank (AfDB)

Environmental Assessment Practitioner: D&P Engineers and Environmental Consultants

Project Description: The Ministry of Agriculture, Water and Land Reform (MAWLR)'s Directorate of Water Supply & Sanitation Coordination (DWSSC) proposes to upgrade the water supply network in the following area of the Omusati Region:

- Phase 1 area extends southwards for a distance varying between 7 and 15km from the Olushandja -Ruacana tarred road. This Phase covers the Ruacana South Rural Water Supply Scheme (Ruacana South RWSS) and Reservoir Rural Water Supply Schemes in the Omusati Region. The project envisaged water supply to the area between the Olushandja Purification Plant in the east to the Ruacana Falls in the west.

Project Location: The Project is in Omusati Region (the locality/route map is provided in the Background Information Document (BID) upon request).

To fulfil the requirements of the Environmental Management Act (No. 7 of 2007), D&P Engineers and Environmental Consultants (a team of Independent Environmental Consultants) to undertake an Environmental and Social Impact Assessment (ESIA) Study for the proposed water supply project and to obtain an Environmental Clearance Certificate (ECC) for the project prior to its implementation.

Public participation process: Interested and affected parties are hereby notified that public participation meetings will be held as follows. Therefore, members of the public are encouraged to attend the consultation meeting near them for a face-to-face interactive session with the Consultants, and submit their comments.

Date and Time	Activity	Venue/Place
Monday, 17 July 2023: 09h30	PUBLIC / COMMUNITY CONSULTATIVE MEETING	RUACANA CONSTITUENCY OFFICE (IN OSHIFO)
Monday, 17 July 2023: 14h00	PUBLIC / COMMUNITY CONSULTATIVE MEETING	OTJITHO VILLAGE GROWTH POINTS (RUACANA-OMAKANGE T-JUNCTION ROAD)
Tuesday, 18 July 2023: 09h30	PUBLIC / COMMUNITY CONSULTATIVE MEETING	OMUDHUWAHAWANGA GROWTH POINT
Tuesday, 18 July 2023: 14h00	PUBLIC / COMMUNITY CONSULTATIVE MEETING	OTJORUTE VILLAGE GROWTH POINTS
Wednesday, 19 July 2023: 09h30	PUBLIC / COMMUNITY CONSULTATIVE MEETING	OMAKANGE VILLAGE, CONSERVANCY HALL
Monday, 17 July 2023: 09h30	PUBLIC / COMMUNITY CONSULTATIVE MEETING	RUACANA CONSTITUENCY OFFICE (IN OSHIFO)
Monday, 17 July 2023: 14h00	PUBLIC / COMMUNITY CONSULTATIVE MEETING	OTJITHO VILLAGE GROWTH POINTS (RUACANA-OMAKANGE T-JUNCTION ROAD)
Tuesday, 18 July 2023: 09h30	PUBLIC / COMMUNITY CONSULTATIVE MEETING	OMUDHUWAHAWANGA GROWTH POINT

The last day for registration as I&AP and submitting comments, concerns and issues to the ESIA Study is Friday, 28 July 2023

To register or request for documents submit your details in writing to the Environmental Consultant or alternatively fill the online form, link and contact details given: <https://forms.gle/wdr57mc4unbk2wFHE>

Ms. Fredrika Shagama and Ms. Kristian Shiyayu

Telephone: +264 61 302 672, Mobile: +264 81 749 9223

Email address: info@dpe.com.na



VACANCIES



Administrative Officer

Responsibilities

Requirements

- Liaising with team members, clients, and stakeholders.
- Answering calls and replying to emails.
- Issuing quotations, invoices, and receipts.
- Completing bid requests and tender documents.
- Carrying out any administration work.

- Valid driver's licence.
- Excellent communication skills.
- Experience in office administration would be advantageous.
- Proficiency in computer usage and Microsoft office applications.

All applications to be submitted via our online form:

<https://forms.gle/jpsdaTpxJDpaCEX9>

Closing date: 26/07/2023

Junior Environmentalist

Responsibilities

Requirements

- Compiling EIA reports, EMPs, BIDs and Bi-Annual Reports.
- Responding to clients and stakeholders.
- Conducting Public Meetings when required.
- Performing any other relevant tasks as may be required.

- Valid driver's licence.
- Excellent communication skills.
- Any relevant diploma or degree in Environmental Management or science related fields.
- Proficiency in computer usage and Microsoft office applications.
- Knowledge in using ARCGIS.

All applications to be submitted via our online form:

<https://forms.gle/eapwVrEz3dqnhvWo6>

Closing date: 26/07/2023

NOTICE FOR PUBLIC MEETING ENVIRONMENTAL IMPACT ASSESSMENT

Envirofficient Consultants cc hereby gives notice to all potentially Interested and Affected Parties (I&APs) that an application will be made to the Environmental Commissioner in terms of the Environmental Management Act (No 7 of 2007) and the Environmental Impact Assessment Regulations (GN 30 of 6 February 2012) for the following:

PROJECT DESCRIPTION: Rezoning of Erf 568 Extension 2 Katima Mulilo from Public Open Space to Industrial and construct a garage.

PROJECT LOCATION: Erf 568 Extension 2 Katima Mulilo, Zambezi Region

PROPONENT: Wenxi Investments cc

ENVIRONMENTAL PRACTITIONER: Envirofficient Consultants cc

PROJECT DESCRIPTION:

The proponent intends to construct and operate a motor vehicle repair garage on Erf 568 Extension 2, Katima Mulilo. The proposed development require the rezoning of this Erf from the current zone of Public Open Space to Industrial land use. The subject area is along the B8 Road between Natis and Petrosol Service station in Extension 2.

REGISTRATION OF I&APs AND SUBMISSION OF COMMENTS:

In line with Namibia's Environmental Management Act (No. 7 of 2007) and EIA regulations (GN 30 of 6 February 2012), Members of the public are hereby invited register as Interested and Affected Parties (I&AP). All I&APs are hereby invited to register and submit their comments, concerns or questions as well as obtain background information document (BID) in writing via Email: envirofficient@gmail.com or Cell: +26481 3077 370 on or before Friday, 28 July 2023.

Based on the interest expressed by the public and stakeholders regarding the proposed project it will be determined if a public meeting is to be held. Should a public meeting be held all registered I&APs will be informed accordingly.



PUBLIC NOTICE: PARTICIPATION & SUBMISSION OF COMMENTS

ENVIRONMENTAL IMPACT ASSESSMENT (EIA) STUDY FOR THE PROPOSED PROSPECTING & EXPLORATION ACTIVITIES ON EXCLUSIVE PROSPECTING LICENSE (EPL) NO. 8770 NEAR OPUWO IN THE KUNENE REGION, NAMIBIA

The public is hereby notified that an application for an Environmental Clearance Certificate (ECC) will be submitted to the Environmental Commissioner as required under the Environmental Management Act No. 7 of 2007 and its 2012 Environmental Impact Assessment (EIA) Regulations. The proposed prospecting and exploration are listed activities in the EIA Regulations that cannot be undertaken without an ECC, which is issued upon approval of an EIA Study Report and Environmental Management Plan.

The Proponent of the proposed Activities: Tamarillo Investments (Pty) Ltd

Project Nature and Location: Upon issuance of the ECC for the proposed exploration activities and granting of the EPL, the Proponent will plan for and commence with the prospecting and exploration of mineral commodities on EPL-8770. The EPL is located about 40km south of Opuwo in the Kunene Region and covers an area of 41,695.3434 hectares (Ha). The villages near the EPL are Kaoko-Otavi, Orumana and further south, is Omao Village.


Appointed Environmental Consultant: Serja Hydrogeo-Environmental Consultants CC

The public is therefore invited to register as Interested and Affected Parties (I&APs) and submit comments and or receive further information on the EIA process. The requests for registration as I&APs and submission of comments, issues or concerns should be done before or on Friday, 04 August 2023. The consultation meeting in the area will be held around the 04th & 05th of August

Contact Person: Ms. Fredrika Shagama

Tel. No.: +264 (0) 81 749 9223

Email: eias.public@serjaconsultants.com



NOTICE OF ENVIRONMENTAL AND SOCIAL IMPACT ASSESSMENT AND PUBLIC PARTICIPATION PROCESS: THE KATIMA-NGOMA PHASE 3-4 AND THE RESERVOIR RURAL WATER SUPPLY SCHEMES IN THE ZAMBEZI REGION

All potential Interested and Affected Parties (I&APs) are hereby notified in terms of the Environmental Management Act No. 7 of 2007 and its 2012 Environmental Impact Assessment (EIA) Regulations that an application for Environmental Clearance certificate will be made to the Environmental Commissioner for the following proposed development and its associated activities:

Proponent: Ministry of Agriculture, Water and Land Reform (MAWLR)

Financier: African Development Bank (AfDB)

Environmental Assessment Practitioner: D&P Engineers and Environmental Consultants

Project Description: The Ministry of Agriculture, Water and Land Reform (MAWLR)'s Directorate of Water Supply & Sanitation Coordination (DWSSC) proposes to upgrade the water supply network under Phase 3 and Phase 4 and associated elevated water tanks in the Zambezi Region as follows:

- Phase 3:** Comprises the extension of the rural water supply network between Katima Mulilo and Ngoma, on the Botswana border in the Zambezi Region. This Phase comprises an area of approximately 1,220km², stretching from Bukalo to Ngoma including an area of 10km on either side of the road (D3510) from Bukalo via Kabbe, Lusese along the road (D3512) to Ikumwe. The total length of the pipe will be 60km of bulk feeder lines, with 83km of branch feeders. Approximately 545 manifolds will be installed, providing water to approximately 12,900 people.
- Phase 4:** Comprises the extension of the rural water supply network between Katima Mulilo and Ngoma on the Botswana border in the Zambezi Region. The Phase comprises the final section of the total project area, an area of approximately 1160km² and stretches from Bukalo in a southerly direction to Muyako and further along road (D3507) via Ibbu to Ngoma. The total length of pipe will be approximately 61km of bulk pipelines and 153km of branch pipelines. Approximately 350 manifolds will be linked to the system that will provide an estimated 8,700 people with potable water.
- Reservoir:** The Katima Mulilo Reservoir has originally been planned to provide for additional load that the rural water supply schemes would add to the existing Katima Mulilo Bulk water supply schemes.

Project Location: The Project is in the Zambezi Region (the locality map is provided in the Background Information Document (BID) which can be provided upon request).

To fulfil the requirements of the Environmental Management Act (No. 7 of 2007), D&P Engineers and Environmental Consultants (a team of Independent Environmental Consultants) to undertake an Environmental and Social Impact Assessment (ESIA) Study for the proposed water supply project and to obtain an Environmental Clearance Certificate (ECC) for the project prior to its implementation.

Public participation process: Interested and affected parties are hereby notified that public participation meetings will be held as follows. Therefore, members of the public are encouraged to attend the consultation meeting near them for a face-to-face interactive session with the Consultants, and submit their comments.

Date and Time	Activity	Venue/Place
Monday, 10 July 2023: 10h00	Public Consultative Meeting	Muyako Khuta
Monday, 10 July 2023: 14h00	Public Consultative Meeting	Ngoma Khuta
Tuesday, 11 July 2023: 10h00	Public Consultative Meeting	Kabbe Constituency Office
Tuesday, 11 July 2023: 14h00	Public Consultative Meeting	Lusese Khuta

The last day for registration as I&AP and submitting comments, concerns and issues to the ESIA Study is Friday, 28 July 2023

To register or request for documents submit your details in writing to the Environmental Consultant or alternatively fill the online form, link and contact details given

Ms. Fredrika Shagama and Ms. Kristian Shiyayu

Telephone: +264 61 302 672, Mobile: +264 81 749 9223

Email address: info@dpe.com.na



CALL FOR PUBLIC PARTICIPATION ENVIRONMENTAL IMPACT ASSESSMENT FOR MINERAL EXPLORATION ON EPLs 8383 & 8473

This notice serves to inform all interested and affected parties that an application for the environmental clearance certificate will be launched with the Environmental Commissioner in terms of the Environmental Management Act (No.7 of 2007) and the Environmental Regulations (GN 30 of 2012).

Project: The licences are located 7 km Northwest and Southwest of Omaruru. The proponent intends to explore for gold. Exploration methods may include geological mapping, geophysical surveys, sampling, and drilling.

Proponent: Qualicom Investments cc

All interested and affected parties are hereby invited to register and submit their comments regarding the proposed project on or before 04/08/2023. Contact details for registration and further information:

Impala Environmental Consulting
Mr. S. Andjamba

Email: public@impalac.com, Tel: 061-258910



NOTICE OF ENVIRONMENTAL AND SOCIAL IMPACT ASSESSMENT AND PUBLIC PARTICIPATION PROCESS: THE RUACANA SOUTH PHASE 1 AND THE RESERVOIR RURAL WATER SUPPLY SCHEMES IN THE OMUSATI REGION

All potential Interested and Affected Parties (I&APs) are hereby notified in terms of the Environmental Management Act No. 7 of 2007 and its 2012 Environmental Impact Assessment (EIA) Regulations that an application for Environmental Clearance certificate will be made to the Environmental Commissioner for the following proposed development and its associated activities:

Proponent: Ministry of Agriculture, Water and Land Reform (MAWLR)

Financier: African Development Bank (AfDB)

Environmental Assessment Practitioner: D&P Engineers and Environmental Consultants

Project Description: The Ministry of Agriculture, Water and Land Reform (MAWLR)'s Directorate of Water Supply & Sanitation Coordination (DWSSC) proposes to upgrade the water supply network in the following area of the Omusati Region:

- Phase 1 area extends southwards for a distance varying between 7 and 15km from the Olushandja - Ruacana tarred road. This Phase covers the Ruacana South Rural Water Supply Scheme (Ruacana South RWSS) and Reservoir Rural Water Supply Schemes in the Omusati Region. The project envisaged water supply to the area between the Olushandja Purification Plant in the east to the Ruacana Falls in the west.

Project Location: The Project is in Omusati Region (the locality/route map is provided in the Background Information Document (BID) upon request).

To fulfil the requirements of the Environmental Management Act (No. 7 of 2007), D&P Engineers and Environmental Consultants (a team of Independent Environmental Consultants) to undertake an Environmental and Social Impact Assessment (ESIA) Study for the proposed water supply project and to obtain an Environmental Clearance Certificate (ECC) for the project prior to its implementation.

Public participation process: Interested and affected parties are hereby notified that public participation meetings will be held as follows. Therefore, members of the public are encouraged to attend the consultation meeting near them for a face-to-face interactive session with the Consultants, and submit their comments.

Date and Time	Activity	Venue/Place
Monday, 17 July 2023: 09h30	PUBLIC / COMMUNITY CONSULTATIVE MEETING	RUACANA CONSTITUENCY OFFICE (IN OSHIFO)
Monday, 17 July 2023: 14h00	PUBLIC / COMMUNITY CONSULTATIVE MEETING	OTJITHO VILLAGE GROWTH POINTS (RUACANA-OMAKANGE T-JUNCTION ROAD)
Tuesday, 18 July 2023: 09h30	PUBLIC / COMMUNITY CONSULTATIVE MEETING	OMUDHUWAHAWANGA GROWTH POINT
Tuesday, 18 July 2023: 14h00	PUBLIC / COMMUNITY CONSULTATIVE MEETING	OTJORUTE VILLAGE GROWTH POINTS
Wednesday, 19 July 2023: 09h30	PUBLIC / COMMUNITY CONSULTATIVE MEETING	OMAKANGE VILLAGE, CONSERVANCY HALL
Monday, 17 July 2023: 09h30	PUBLIC / COMMUNITY CONSULTATIVE MEETING	RUACANA CONSTITUENCY OFFICE (IN OSHIFO)
Monday, 17 July 2023: 14h00	PUBLIC / COMMUNITY CONSULTATIVE MEETING	OTJITHO VILLAGE GROWTH POINTS (RUACANA-OMAKANGE T-JUNCTION ROAD)
Tuesday, 18 July 2023: 09h30	PUBLIC / COMMUNITY CONSULTATIVE MEETING	OMUDHUWAHAWANGA GROWTH POINT

The last day for registration as I&AP and submitting comments, concerns and issues to the ESIA Study is Friday, 28 July 2023

To register or request for documents submit your details in writing to the Environmental Consultant or alternatively fill the online form, link and contact details given: <https://forms.gle/wdr57mc4unbk2wFHE>

Ms. Fredrika Shagama and Ms. Kristian Shiyayu

Telephone: +264 61 302 672, Mobile: +264 81 749 9223

Email address: info@dpe.com.na



VACANCIES



Administrative Officer

Responsibilities

Requirements

- Liaising with team members, clients, and stakeholders.
- Answering calls and replying to emails.
- Issuing quotations, invoices, and receipts.
- Completing bid requests and tender documents.
- Carrying out any administration work.

- Valid driver's licence.
- Excellent communication skills.
- Experience in office administration would be advantageous.
- Proficiency in computer usage and Microsoft office applications.

All applications to be submitted via our online form:

<https://forms.gle/jpsdaTpxJDpaCEX9>

Closing date: 26/07/2023

Junior Environmentalist

Responsibilities

Requirements

- Compiling EIA reports, EMPs, BIDs and Bi-Annual Reports.
- Responding to clients and stakeholders.
- Conducting Public Meetings when required.
- Performing any other relevant tasks as may be required.

- Valid driver's licence.
- Excellent communication skills.
- Any relevant diploma or degree in Environmental Management or science related fields.
- Proficiency in computer usage and Microsoft office applications.
- Knowledge in using ARCGIS.

All applications to be submitted via our online form:

<https://forms.gle/eapwVrEz3dqnhvWo6>

Closing date: 26/07/2023

PUBLIC NOTICE: PARTICIPATION & SUBMISSION OF COMMENTS

ENVIRONMENTAL IMPACT ASSESSMENT (EIA) STUDY FOR THE PROPOSED PROSPECTING & EXPLORATION ACTIVITIES ON EXCLUSIVE PROSPECTING LICENSE (EPL) NO. 8770 NEAR OPUWO IN THE KUNENE REGION, NAMIBIA

The public is hereby notified that an application for an Environmental Clearance Certificate (ECC) will be submitted to the Environmental Commissioner as required under the Environmental Management Act No. 7 of 2007 and its 2012 Environmental Impact Assessment (EIA) Regulations. The proposed prospecting and exploration are listed activities in the EIA Regulations that cannot be undertaken without an ECC, which is issued upon approval of an EIA Study Report and Environmental Management Plan.

The Proponent of the proposed Activities: Tamarillo Investments (Pty) Ltd

Project Nature and Location: Upon issuance of the ECC for the proposed exploration activities and granting of the EPL, the Proponent will plan for and commence with the prospecting and exploration of mineral commodities on EPL-8770. The EPL is located about 40km south of Opuwo in the Kunene Region and covers an area of 41,695.3434 hectares (Ha). The villages near the EPL are Kaoko-Otavi, Orumana and further south, is Omaso Village.

Appointed Environmental Consultant: Serja Hydrogeo-Environmental Consultants CC

The public is therefore invited to register as Interested and Affected Parties (I&APs) and submit comments and or receive further information on the EIA process. The requests for registration as I&APs and submission of comments, issues or concerns should be done **before or on Friday, 04 August 2023**. The consultation meeting in the area will be held around the 04th & 05th of August

Contact Person: Ms. Fredrika Shagama

Tel. No.: +264 (0) 81 749 9223

Email: eias_public@serjaconsultants.com



PUBLIC NOTICE: ENVIRONMENTAL CLEARANCE CERTIFICATE APPLICATION

In terms of the Environmental Management Act (Act no. 7 of 2007) as well as the Environmental Impact Assessment Regulations (Government Notice No.30 of 2012), notice is hereby given to all potentially interested and affected parties (I&APs) that an application for an Environmental Clearance Certificate (ECC) will be made to the Office of the Environmental Commissioner for the following activities:

Project Description: Construction and Operation of a Solar PV Power Plant at Erf 1865, Aimablaagte, Mariental.

Site Locality: Erf 1865, Aimablaagte, Mariental.

Proponent: Mariesol (Pty) Ltd

Environmental Assessment Practitioner: Ecolab Environmental cc

All interested and affected parties are hereby invited to register with Ecolab Environmental cc. The Background Information Document (BID) can be requested and any comments, issues or concerns related to the project can be submitted to Ecolab Environmental cc. All comments/concerns must reach Ecolab Environmental cc by close of business on 24 July 2023.

Telephone: 0811 482667

E-mail: elabnam@gmail.com

NOTICE OF ENVIRONMENTAL AND SOCIAL IMPACT ASSESSMENT AND PUBLIC PARTICIPATION PROCESS: THE KATIMA-NGOMA PHASE 3-4 AND THE RESERVOIR RURAL WATER SUPPLY SCHEMES IN THE ZAMBEZI REGION

All potential Interested and Affected Parties (I&APs) are hereby notified in terms of the Environmental Management Act No. 7 of 2007 and its 2012 Environmental Impact Assessment (EIA) Regulations that an application for Environmental Clearance certificate will be made to the Environmental Commissioner for the following proposed development and its associated activities:

Proponent: Ministry of Agriculture, Water and Land Reform (MAWLR)

Financier: African Development Bank (AfDB)

Environmental Assessment Practitioner: D&P Engineers and Environmental Consultants

Project Description: The Ministry of Agriculture, Water and Land Reform (MAWLR)'s Directorate of Water Supply & Sanitation Coordination (DWSSC) proposes to upgrade the water supply network under Phase 3 and Phase 4 and associated elevated water tanks in the Zambezi Region as follows:

- Phase 3:** Comprises the extension of the rural water supply network between Katima Mulilo and Ngoma, on the Botswana border in the Zambezi Region. This Phase comprises an area of approximately 1,220km², stretching from Bukalo to Ngoma including an area of 10km on either side of the road (D3510) from Bukalo via Kabbe, Lusese along the road (D3512) to Ikumwe. The total length of the pipe will be 60km of bulk feeder lines, with 83km of branch feeders.
- Approximately 545 manifolds will be installed, providing water to approximately 12,900 people.
- Phase 4:** Comprises the extension of the rural water supply network between Katima Mulilo and Ngoma on the Botswana border in the Zambezi Region. The Phase comprises the final section of the total project area, an area of approximately 1160km² and stretches from Bukalo in a southerly direction to Muyako and further along road (D3507) via libu to Ngoma. The total length of pipe will be approximately 61km of bulk pipelines and 153km of branch pipelines. Approximately 350 manifolds will be linked to the system that will provide an estimated 8,700 people with potable water.
- Reservoir:** The Katima Mulilo Reservoir has originally been planned to provide for additional load that the rural water supply schemes would add to the existing Katima Mulilo Bulk water supply schemes.

Project Location: The Project is in the Zambezi Region (the locality map is provided in the Background Information Document (BID) which can be provided upon request).

To fulfil the requirements of the Environmental Management Act (No. 7 of 2007), D&P Engineers and Environmental Consultants (a team of Independent Environmental Consultants) to undertake an Environmental and Social Impact Assessment (ESIA) Study for the proposed water supply project and to obtain an Environmental Clearance Certificate (ECC) for the project prior to its implementation.

Public participation process: Interested and affected parties are hereby notified that public participation meetings will be held as follows. Therefore, members of the public are encouraged to attend the consultation meeting near them for a face-to-face interactive session with the Consultants, and submit their comments.

Date and Time	Activity	Venue/Place
Monday, 10 July 2023: 10h00	Public Consultative Meeting	Muyako Khuta
Monday, 10 July 2023: 14h00	Public Consultative Meeting	Ngoma Khuta
Tuesday, 11 July 2023: 10h00	Public Consultative Meeting	Kabbe Constituency Office
Tuesday, 11 July 2023: 14h00	Public Consultative Meeting	Lusese Khuta

The last day for registration as I&AP and submitting comments, concerns and issues to the ESIA Study is Friday, 28 July 2023

To register or request for documents submit your details in writing to the Environmental Consultant or alternatively fill the online form, link and contact details given

Ms. Fredrika Shagama and Ms. Kristian Shiwayu

Telephone: +264 61 302 672, Mobile: +264 81 749 9223

Email address: info@dpe.com.na



NOTICE OF ENVIRONMENTAL AND SOCIAL IMPACT ASSESSMENT AND PUBLIC PARTICIPATION PROCESS: THE RUACANA SOUTH PHASE 1 AND THE RESERVOIR RURAL WATER SUPPLY SCHEMES IN THE OMUSATI REGION

All potential Interested and Affected Parties (I&APs) are hereby notified in terms of the Environmental Management Act No. 7 of 2007 and its 2012 Environmental Impact Assessment (EIA) Regulations that an application for Environmental Clearance certificate will be made to the Environmental Commissioner for the following proposed development and its associated activities:

Proponent: Ministry of Agriculture, Water and Land Reform (MAWLR)

Financier: African Development Bank (AfDB)

Environmental Assessment Practitioner: D&P Engineers and Environmental Consultants

Project Description: The Ministry of Agriculture, Water and Land Reform (MAWLR)'s Directorate of Water Supply & Sanitation Coordination (DWSSC) proposes to upgrade the water supply network in the following area of the Omusati Region:

- Phase 1 area extends southwards for a distance varying between 7 and 15km from the Olushandja—Ruacana tarred road. This Phase covers the Ruacana South Rural Water Supply Scheme (Ruacana South RWSS) and Reservoir Rural Water Supply Schemes in the Omusati Region. The project envisaged water supply to the area between the Olushandja Purification Plant in the east to the Ruacana Falls in the west.

Project Location: The Project is in Omusati Region (the locality/route map is provided in the Background Information Document (BID) upon request).

To fulfil the requirements of the Environmental Management Act (No. 7 of 2007), D&P Engineers and Environmental Consultants (a team of Independent Environmental Consultants) to undertake an Environmental and Social Impact Assessment (ESIA) Study for the proposed water supply project and to obtain an Environmental Clearance Certificate (ECC) for the project prior to its implementation.

Public participation process: Interested and affected parties are hereby notified that public participation meetings will be held as follows. Therefore, members of the public are encouraged to attend the consultation meeting near them for a face-to-face interactive session with the Consultants, and submit their comments.

Date and Time	Activity	Venue/Place
MONDAY, 17 JULY 2023: 09h30	PUBLIC / COMMUNITY CONSULTATIVE MEETING	RUACANA CONSTITUENCY OFFICE (IN OSHIFO)
MONDAY, 17 JULY 2023: 14h00	PUBLIC / COMMUNITY CONSULTATIVE MEETING	OTJITHO VILLAGE GROWTH POINTS (RUACANA-OMAKANGE T-JUNCTION ROAD)
TUESDAY, 18 JULY 2023: 09h30	PUBLIC / COMMUNITY CONSULTATIVE MEETING	OMUDHUWAHAWANGA GROWTH POINT
TUESDAY, 18 JULY 2023: 14h00	PUBLIC / COMMUNITY CONSULTATIVE MEETING	OTJORUTE VILLAGE GROWTH POINTS
WEDNESDAY, 19 JULY 2023: 09h30	PUBLIC / COMMUNITY CONSULTATIVE MEETING	OMAKANGE VILLAGE, CONSERVANCY HALL
MONDAY, 17 JULY 2023: 09h30	PUBLIC / COMMUNITY CONSULTATIVE MEETING	RUACANA CONSTITUENCY OFFICE (IN OSHIFO)
MONDAY, 17 JULY 2023: 14h00	PUBLIC / COMMUNITY CONSULTATIVE MEETING	OTJITHO VILLAGE GROWTH POINTS (RUACANA-OMAKANGE T-JUNCTION ROAD)
TUESDAY, 18 JULY 2023: 09h30	PUBLIC / COMMUNITY CONSULTATIVE MEETING	OMUDHUWAHAWANGA GROWTH POINT

The last day for registration as I&AP and submitting comments, concerns and issues to the ESIA Study is Friday, 28 July 2023

To register or request for documents submit your details in writing to the Environmental Consultant or alternatively fill the online form, link and contact details given: <https://forms.gle/wdms7mc4unbk2wfH6>

Ms. Fredrika Shagama and Ms. Kristian Shiwayu

Telephone: +264 61 302 672, Mobile: +264 81 749 9223

Email address: info@dpe.com.na



CALL FOR PUBLIC PARTICIPATION

ENVIRONMENTAL IMPACT ASSESSMENT FOR PROPOSED ESTABLISHMENT AND OPERATIONS OF A LITHIUM MINERAL PROCESSING PLANT ON MC 73418, DAURES CONSTITUENCY, ERONGO REGION

This notice serves to inform interested and affected parties that an application for the environmental clearance certificate will be launched with the environmental commissioner in terms of the Environmental Impact Assessment Management Act (No.7 of 2007) and Environmental Regulations (GN 30 of 6 February 2012) for the proposed activity:

Project: Proposed establishment and operations of a lithium processing plant on Mining Claim 73418.

Location: The project is located in Erongo Region, approximately 50 km SW of Uis settlement, Dâures constituency, via C35 and D2342 from Uis.

Proponent: Long Fire Investment (Pty) Ltd

Project description: The proponent intends to construct and operate a lithium processing plant on mining claim 73418. The lithium ore to be sourced from mining claims 73409 – 73418 and other mining claims proximal to the project.

In accordance with Namibia's Environmental Management Act (No. 7 of 2007) and Environmental Regulations (GN 30 of 6 February 2012), all interested and affected parties (I&APs) are invited to register and submit comments, concerns and questions in writing to the email given below on or before 09/08/2023.

Contact Person: I Nghiishiti
Contact Number: +264 85 785 5538
Email: southerngeo13@gmail.com



Date: 05 August 2023

Consultation Meeting Minutes for the:

Environmental Scoping Assessment (ESA) Study: The Proposed Prospecting and Exploration Activities on Exclusive Prospecting License (EPL) No. 8770 near Opuwo in the Kunene Region, Namibia

Date: Saturday, 05 August 2023

Time: 10h00 for 11h00 to 16h00 (11h00 to 12h40 consultation meeting, 14h00 – 15h30 site area visit with some members from the Traditional Authority, and 15h30 – 16h00 site visit feedback to the community before adjourning the meeting)

Venue: Gathering Tree, Kaoko-Otavi Settlement

The Project Proponent: Tamarillo Investments (Pty) Ltd

The Meeting was attended by ninety-eight (98) people (**Please refer to the attached attendance register**)

- Two (2) Environmental Consultants from Serja Hydrogeo-Environmental Consultants
- Ninety-six (96) members of the public (Interested & Affected Parties (I&APs)) and local stakeholders (local members of the Vita Royal House Traditional Authority and community members) - Figure 1.



Figure 1: The consultation meeting in progress at the Gathering Tree in Kaoko-Otavi on 05 August 2023

1. INTRODUCTION AND WELCOMING

The meeting was chaired by Mr. Ndume Humu, the Secretary of the Kaoko-Otavi Village Headman. The Environmental Consultants were requested to introduce themselves and present their agenda to the attendees. Due to that majority of the attendees were elders with very little to no understanding of English and only spoke

Otjiherero, there were language translations to ensure that all the attendees understand the proceedings of the meeting. Thus, Mr. Lawrens and Mr. Gift Jeja translated from English to Otjiherero and vice-versa for the meeting.

The lead Environmental Assessment Practitioner / Consultant from Serja Consultants, Ms. Fredrika Shagama thanked the public for attending the meeting. She informed the meeting attendees that they have been appointed by Tamarillo Investments (Pty) Ltd (who applied to the Ministry of Mines & Energy (MME)) to be granted the rights to EPL-8770) to undertake an EIA Study for the EPL in accordance with the 2012 EIA Regulations of the Namibian Environmental Management Act No. 7 of 2007. She also explained that the meeting is a requirement as per the Public Consultation Process (Regulation 21 to 24) of the EIA Regulations.

Ms. Shagama requested the attendees to sign the meeting attendance as proof of consultation to be appended to the ESA Report as well as for the purpose of further information sharing for the ESA process. Printed copies of the Background Information Document (BID) were also distributed among the attendees for self-reading.

2. MEETING AGENDA AND PRESENTATION

Ms. Shagama presented the agenda of the meeting which included the following main points:

2.1 Explanation of what an ESA is, its Process and the Public Role in the Process

Ms. Shagama explained what an ESA is and that the proposed prospecting and exploration works is one of the listed that cannot be undertaken without an environmental clearance certificate (ECC) from the Environmental Commissioner, and that the consultation meeting is one of the requirements to the EIA study process to apply for the ECC. The ECC is also required by the MME to consider issuing the EPL to the Proponent.

2.2 Brief Description of the Project

A brief description of the planned project activities was presented as per the provided BID copy. Ms. Shagama emphasized the importance of understanding that the proposed activities are not for mining activities but prospecting and exploration only, because one cannot mine on an EPL. Mining can only be done or considered once the exploration activities yield positive (economic feasible) results, which would mean EPL holders with successful EPLs would need to apply for Mining Licenses (MLs), i.e., to apply for the conversion of an EPL into a ML. The ML will be subject to another detailed EIA Study with specialists which would follow this same process but on a detailed level, and apply for an ECC for mining activities.

2.3 Presentation of Potential Project Impacts

To ensure transparency and that the attendees understand both sides of the proposed project activities, Ms. Shagama also presented the potential pre-identified potential positive and negative environmental impacts anticipated from the proposed prospecting and exploration activities pre-listed in the BIDs.

2.4 Public Open Discussion (Interactive Session)

The attendees were provided with an opportunity to ask questions and/or raise concerns with regards to the proposed project activities.

The key comments and issues made in the meeting were recorded and noted for consideration and inclusion in the ESA Report and EMP. These issues and comments are presented in Table 1.

Table 1: Issues, suggestions and comments received during the Consultation Meeting on the 05th of August 2023 in Kaoko-Otavi, Kunene Region

No.	Name of the speaker/commentor & Capacity	Comment/Issue/Suggestion	Response provided by:
1.	Mr. Uendjiundja Zemba	-Will the project not cause climate change or cause drought?	Ms. Fredrika Shagama (Ms. FS) - Serja Consultants: This is not expected, as this is just exploration which will be done on selected target sites on the EPL and for a limited period.
2.	Mr. Kainandovi Kuvure	-Thank you for the detailed presentation and explanation of the process and clarifying the difference between an EPL and mining licenses (exploration and mining activities)	Ms. FS - Serja Consultants: Well noted. It is important for us as Consultants to always make sure that communities understand what the project truly entails. We are also aware that many at a time, people confuse exploration with actual mining.
3.	Mr. Hartley Tjano	-What are the benefits and negative impacts	Ms. FS - Serja Consultants: The positive and negatives impacts of the proposed activities are as explained and also listed on page 4 of the BID copy.
4.		-The issue of small-scale miners who have mining claims inside EPLs or plan to apply for claims inside existing EPLs. Some EPL holders do not want small-scale miners to mine in their EPLs. This is a case around Otvani area. MME informs small-scale miners to get consent from EPL holders, but sometimes the EPL holders (owners) do want to consent, especially if the mining claim owners has the same commodity as the EPL holder.	Ms. FS - Serja Consultants: The mining claims owners do have the rights to work on their mining claims as long as they are within their boundaries and not step out into the EPL zone. However, it is important to keep a healthy and peaceful relationship with the EPL holder so that the two can work together. EPL holders should also remembers that they will need the communities in the long run. Therefore, working together without bad blood is the only way forward for the benefit of everyone.
5.	Hon. Andrew Hartley, Snr. TA Councillor	-Can the community write a letter with comments, terms and conditions on the issue of mining claims?	Ms. FS - Serja Consultants: Yes, the community can do that in writing and send to us for incorporation into the Report.
6.	Mr. Vakatika Hindjou	-As part of the EIA process, if the community says YES or NO, does that have an influence in the ECC decision making and subsequent EPL certificate / application approval?	Ms. FS - Serja Consultants: That can have an influence, but the decision remains with the Environmental Commissioner. However, in case of a NO, the community has to write down the reasons. As Environmental Consultants, we then incorporate these reasons or comments in the ESA report and address them. If the Environmental Commissioner is satisfied with the way the comments are addressed, he will then approve the EIA/ESA with conditions of implementing the EMP when the project starts.
7.	Ms. Fredrika Shagama	-When we launched the ECC application on the Ministry of Environment's Portal, the screening of the BID indicates that	M. Salatiel Muharukua: There is a Kaoko-Otavi Conservancy being finalized, although the process seems slow. You need to contact Mr. John Kasaona, he is the manager.

No.	Name of the speaker/commentor & Capacity	Comment/Issue/Suggestion	Response provided by:
		as part of the required documents for evaluation, we need to upload a letter of consultation from the Conservancy management. During our mapping, we could not get shapefiles for the said Conservancy around Kaoko-Otavi. Is there a Conservancy in the area or is it perhaps new/being registered? And who would be the contact person for this?	
<p>The first session of the consultation meeting was ended at 12h40. The Traditional Authority had asked the Environmental Consultants to step away for some time while the community have their discussion. This discussion lasted about an hour.</p> <p>Around 14h00, for the site area assessment, the Environmental Consultants were accompanied by some members of the Traditional Authority and members of the public on a drive-through the EPL until Ombahe Yakako. The team returned to the community waiting at the Gathering Tree to provide feedback and for the community to inform the Consultants of what they (community) discussed amongst each other. <u>The following were the community's summarized conclusive and collective comments (and conditions):</u></p> <ul style="list-style-type: none"> • When exploration starts, the Proponent should source semi and unskilled labour from the community. This will include drivers, translators, Health Safety & Environment Officer(s), Geotechnicians, cooks, etc.) • If exploration yields good results, the engagement should be done with the community and draw up conditions on how the community can benefit from the project too. • Transparency and constant communication between Tamarillo Investments, Consultant and Traditional Authority (community) should be maintained to update on the project progress. 			

There were no further questions or comments/concerns.

Ms. Shagama thanked the attendees for their time, inputs in the form of comments, suggestions, and issues/concerns. These inputs/comments made will be used to compile Meeting Minutes which will be shared within a week. These comments and issues will be used for form basis of the environmental assessment documents, i.e., to be incorporated into the ESA report and aid in drafting the EMP.

The meeting was closed and adjourned at 16h00.

SERJAHGE CONSULTANTS

CC/2020/0010007

+264 81 407 5536

info@serjaconsultants.com

P.O. Box 27318, Windhoek
Namibia

No.	Name & Surname	Institution / Farm Name	Contact number	Email address	Signature
4.					
5	Nezobani - Herita	Herita	0813867506		Herita
6.	Nauraru	Kubuka	0813274007	-	<i>[Signature]</i>
7.	TJANSO 2. Hersey	Kaoko Envi	0816522392	ginoziqister@yqyaloo.com	<i>[Signature]</i>
8.	KANYONKERE THOM	Kaoko Envi	0812184481	-	<i>[Signature]</i>
9.	Janusson Tjivinda	Kaoko Envi	0813261566	-	<i>[Signature]</i>
10.	ASSEL R THOM	Kaoko Envi	0817673636	-	<i>[Signature]</i>
11.	Tjivinda Noyai	Kaoko - Envi	0818362245	-	<i>[Signature]</i>
	Ammandu STARRIEL	Kaoko Tobayi	0816576664	-	<i>[Signature]</i>

SERJAHGE CONSULTANTS

CC/2020/0010007

+264 81 407 5536

info@serjaconsultants.com

P.O. Box 27318, Windhoek
Namibia

No.	Name & Surname	Institution / Farm Name	Contact number	Email address	Signature
12.	Ukewirikiza Kapi		0918043752		
13.	KAVEMOTOKA BAMBENKUNGA	KAKHO-TAVI	061 4051405	SALISHEMETHO.TOKA1791@gmail.com	
14.	KAMBERE Humu	KAKHO-TAVI			
15.	Kaliginawame Kuvaa	KAKHO-TAVI			
16.	MATHEKUN Van Damme	KAKHO-TAVI	061 6667-669	vanlawame.muharukwa@gmail.com	
17.	Kainandovi Kuvaa	KAKHO-TAVI			
18.	Kanduriku Japitika	KAKHO-TAVI	0613363711		
19.	Makua NgaruKua	KAKHO-TAVI	0812977041	Makua Pasco NgaruKua N191162@gmail.com	

SERJAHGE CONSULTANTS

CC/2020/0010007

+264 81 407 5536

Info@serjaconsultants.com

P.O. Box 27318, Windhoek
Namibia

No.	Name & Surname	Institution / Farm Name	Contact number	Email address	Signature
20.	RURRDA KWIKWIJARA	Kaoko-OTAVI	081-3459080		
21.	MATJARERE KAURI	Kaoko-OTAVI	081-8649849		
22.	Gezzy Ruperubo	Kaoko-OTAVI	0813375078	gezzyruperubo@gmail.com	
23.	ITHOM HORERE	Kaoko-OTAVI	081-3437417	thomwestey1999@gmail.com	
24.	Tindjumba Jaikara	Kaoko-tavi	0813161025		
25.	KURERE KAUCORONA Karetona	Kaoko-tavi	0814539487		
26.	Karekaom'ete	Kaoko-tavi	0816663021		
27.	UPTARA Humu Ngunovarda Humu	Kaoko-tavi Kaoko-tavi	0814165012 081111		

SERJAHGE CONSULTANTS

CC/2020/0010007

+264 81 407 5536
 info@serjaconsultants.com
 P.O. Box 27318, Windhoek
 Namibia

No.	Name & Surname	Institution / Farm Name	Contact number	Email address	Signature
28.	r. Kuroroka	Kaoko-Otavi	0813401197	N/A	
29.	Ueu Tjua Vi	Okootavi	0813157455	N/A	UOU
30.	mbritjoliyi	Okookota	081359737	N/A	
31.	MICHELE MATHURUKA	Kaoko-Otavi	0813805834	N/A	
32.	Ngavexisive Jimaso	Oruvanbji	0813385191	N/A	
33.	Rubon Tjoroa	Kaoko Otavi		-	
34.	Salomon Hamu	Kaoko Otavi	081710 2731	-	
35.	Uyaraa Mathuruka	Kaoko-Otavi			

SERJAHGE CONSULTANTS

CC/2020/0010007

+264 81 407 5536

info@serjaconsultants.com

P.O. Box 27318, Windhoek
Namibia

No.	Name & Surname	Institution / Farm Name	Contact number	Email address	Signature
36.					
37.	MANKUU THOM	KHOKO-OTAVI	081-7673634		Thom
38.	ASSEK RUKERENI THOM	KHOKO-OTAVI			/
39.	Vlendjumbwa	Seurbe	-		Vlendj
40.	KAMHANIYOI KUYARE	KHOKO-OTAVI			Kuyare
41.	Kesambi	Kuyare	0814164148		K. Kuyare
42.	NEKAREMBA-KAZARIBANDI	KAOKO-OTAVI	0816989611		N.K
43.	Narini MUYUNA	KAOKO-OTAVI	0817574370		N.M
	Lichungato Jambini	Omeenu	081 2397485		0812

SERJAHGE

CONSULTANTS

CC/2020/0010007

+264 81 407 5536

info@serjaconsultants.com

P.O. Box 27318, Windhoek
Namibia

No.	Name & Surname	Institution / Farm Name	Contact number	Email address	Signature
44.	Maru Tuima Hamu	Shako Tavi	0813195367		
45.	HEREB TIPUNDI KEMUNUINE	Oleolau Korotavi Osharokwa			
46.	Tucum Thom	OTshorocwa	0816180358	junumizeuthom@gmail	
48.	Vakatika Hingor	Shako Tavi	0813586794	lindjovakatika@gmail.com	
49.	Makilikupa Makerye	Shako Tavi	0816081737		
50.	Karurire HINDJON	Koko - Davi	0812172929	rushindjon@gmail.com	
	Kuimwedira Ngombe	Koko - Davi	-	-	

SERJAHGE

CONSULTANTS

CC/2020/0010007

+264 81 407 5536

info@serjaconsultants.com

P.O. Box 27318, Windhoek
Namibia

No.	Name & Surname	Institution / Farm Name	Contact number	Email address	Signature
12.	Linanija Musukwa	Koko-deani	-	-	Ri
13.	Katana Harambwa Katana	NSOMBE NSOMBE	0813141934		MK
14.	Harambwa Katana	NSOMBE	0817211005		
15.	Harambwa Katana	NSOMBE	0817211005		
16.	Makwadiyana Makwadiyana	Ngombe	0817623650		
17.	Tifu	Ngombe	0815565445		
18.	Marravi Kophune	Katsimune	0818856215	P. Ober 1/7	
19.	Lemupabea Mulamba	Oshororara	0813107427		
	Nyarimve Tipundi	Kaoko-deani	0813407316		N.T






SERJAHGE CONSULTANTS

CC/2020/0010007

+264 81 407 5536

info@serjaconsultants.com

P.O. Box 27318, Windhoek
Namibia

No.	Name & Surname	Institution / Farm Name	Contact number	Email address	Signature
20.		Kaoko-Tavi			
21.	Kaima, Mupya	Mupya Kaima	0812518916		
22.	E. Makuruvu	Kaoko-Olavi	0812642636		
23.	Mbeu Shikongo	Kaoko-Olavi			M.S
24.	NANUUS THOM	Kaoko-Olavi	0527673636		
25.	Kaushanika Tjimbisa	Kaoko-Olavi			K.T
26.	Hortensia Aunanga	Kaoko-Olavi	0813130301		
27.	MARUKUPI HENARI	Kaoko-Olavi	0813496881		
	Tamirave Mupia	Kaoko-Olavi	0814615029		T.M

SERJAHGE CONSULTANTS

CC7020/0010007

+264 81 407 5536

info@serjaconsultants.com








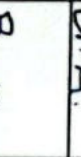
P.O. Box 27318, Windhoek
Namibia

No.	Name & Surname	Institution / Farm Name	Contact number	Email address	Signature
28.	Uerimano kututã	Kaoko - Otavi	081-6528897		
29.	Annajic - Kuivare	Kaoko - Otavi	081-60 3762		K. A.
30.	Ndjambi - Kehango	Kaoko - Otavi	08114587692		N. K
31.	Tanovandu - Tjipundi	Kaoko - Otavi	0817843653		J. Tjipundi
32.	Kanikoro Rukema	Kaoko - Otavi	0815911264		
33.	Kapenda - Kapipi	Kaoko - Otavi	0816611248		K. K.
34.	Katkaty Kazembaruru	Kaoko - Otavi	08155917167		K. K
35.	Nilia Kamboni	Kaoko - Otavi	0812612266		K. I.

SERJAHGE CONSULTANTS

CC/2020/0010007

+264 81 407 5536
 info@serjaconsultants.com
 P.O. Box 27318, Windhoek
 Namibia

No.	Name & Surname	Institution / Farm Name	Contact number	Email address	Signature
36.	MICHAEL HUMU.VI	KAKKO-OTANI	081 3076533	michaelhumu81@gmail.com	
37.	TETITO JOEL	KAKKO-OTANI	081 416 6021	—	
38.	KANUKA KAVARA	KAKKO-OTANI	081 7496835	—	
39.	LAKUMBA TIURVA	KAKKO-OTANI	081 8194185	—	
40.	KYMAVIGA KAVARI	KAKKO-OTANI	—	—	
41.	TENGOMBU KAVARA	KAKKO-OTANI	—	—	
42.	MASISA KAVARA	KAKKO-OTANI	7211008	—	
43.	BEATLEY KAVARA	KAKKO-OTANI	081 7835670	—	

SERJAHGE CONSULTANTS

CC/2020/0010007

+264 81 407 5536

info@serjaconsultants.com

P.O. Box 27318, Windhoek
Namibia

No.	Name & Surname	Institution / Farm Name	Contact number	Email address	Signature
44.					
45.	Kanyengurika Hamukwinda	Kaoko - Otavi	0813676356	-	K.T
46.	Nelapitua Jimbiru	Kaoko - Otavi	0816886218	-	N.T
47.	Kaehika Hapuka	Kaoko - Otavi	-	-	K.H
48.	Jesuu mbinge	Kaoko - Otavi	-	-	F.M
49.	VAENDRAYE	Kaoko Otavi			
50.	Puviranda Muzuma	Kaoko - Otavi			P.M
	Goums Aghors	Kaoko - Otavi	0875715555	-	G.H.

SERJAHGE

CONSULTANTS

CC/2020/0010007

+264 81 407 5536

info@serjaconsultants.com

P.O. Box 27318, Windhoek
Namibia

Register 2

CONSULTATION MEETING ATTENDANCE REGISTER

ENVIRONMENTAL SCOPING ASSESSMENT (ESA) STUDY FOR THE PROPOSED PROSPECTING AND EXPLORATION ACTIVITIES ON EXCLUSIVE PROSPECTING LICENSE (EPL) NO. 8770 NEAR OPUWO IN THE KUNENE REGION, NAMIBIA

Project Proponent: Tamanillo Investments Pty Ltd

Date & Time: Saturday, 05 August 2023

Venue: Kaoko-Shin Gathering Tree, Kaoko-Shin Settlement

No.	Name & Surname	Institution / Farm Name	Contact number	Email address	Signature
1.	<u>Yuva kuvare</u>	<u>Kaoko-Shin</u>	<u>-</u>	<u>-</u>	<u>V.K</u>
2	<u>Hezecko Zohinda</u>	<u>Kaoko-Shin</u>	<u>-</u>	<u>-</u>	<u>H.Z</u>
3	<u>Ngango Hevika</u>	<u>Kaoko-Shin</u>	<u>-</u>	<u>-</u>	<u>N.H</u>

SERJAHGE CONSULTANTS

CC/2020/0010007

+264 81 407 5536

info@serjaconsultants.com

P.O. Box 27318, Windhoek
Namibia

No.	Name & Surname	Institution / Farm Name	Contact number	Email address	Signature
4.	Ilunga Kavari	Kaoko - Otavi	-	-	V.K
5	ANDREW HARVEY	DRUHMATEI	0814135220	andrewkharvey@gmail.com	Harvey
6.	Mueto Manuel	DRUHMATEI	08185 29858	manuelmuet@gmail.com	Manuel
7.	Griff Jela	Kaoko - Otavi	081200244		
8.	KENAKO MASASO	Kaoko - Otavi	081-4456785		
9.					
10.					
11.					

PUBLIC NOTICE



Serja Hydrogeo-Environmental
Consultants CC

ENVIRONMENTAL IMPACT ASSESSMENT (EIA) FOR THE PROPOSED PROSPECTING AND EXPLORATION ACTIVITIES ON EXCLUSIVE PROSPECTING LICENSE (EPL) NO. 8770 NEAR OPUWO IN THE KUNENE REGION, NAMIBIA: **AN APPLICATION FOR THE ENVIRONMENTAL CLEARANCE CERTIFICATE (ECC) FOR PROSPECTING AND EXPLORATION ONLY**

The public is hereby notified that an application for Environmental Clearance Certificate (ECC) will be submitted to the Environmental Commissioner at the Ministry of Environment, Forestry & Tourism (MEFT) as required under the Environmental Management Act No. 7 of 2007 and its 2012 EIA Regulations. The proposed activities (prospecting and exploration on Exclusive Prospecting Licence (EPL)-8770) is a listed activity that cannot be undertaken without an ECC from the MEFT. The EPL application was made to the Ministry of Mines and Energy (MME) on the 17th of February 2022, and have not been granted yet, pending an Environmental Clearance Certificate (ECC) as shown on the Namibia Mines and Energy Cadastre Map Portal ("Pending ECC") - <https://maps.landfolio.com/Namibia/>. The ECC is subject to an EIA or Scoping Assessment Study. Once approved and obtained from the MEFT, the ECC will be submitted to the MME for consideration of granting the EPL.

Project Proponent: Tamarillo Investments (Pty) Ltd

Environmental Assessment Practitioner (Consultant): Serja Hydrogeo-Environmental Consultants CC

Type of proposed Activity: Prospecting and Exploration for Mineral Commodities potentially occurring on the EPL such as Base & Rare Metals, Dimension Stone, Industrial Minerals, Nuclear Fuel Minerals, Precious Metals, Precious Stones and Semi-Precious Stones.

Location & Size of the EPL: The 41,695.3434 hectare-EPL is located about 40km south of Opuwo in the Kunene Region. The villages within the EPL are shown on the locality map below.

Members of the public are therefore invited to register as Interested and Affected Parties (I&APs) to comment/raise concerns or receive further information on the Environmental Scoping/Impact Assessment (ESA/EIA). Registration or comments' **submission should be done in writing** to the contact details below.

Please note that the deadline for registration as I&APs and comments/concerns/issues requests is **Friday, 11 August 2023**.

Contact Person: Ms. Fredrika Shagama (Environmental Assessment Practitioner)

Mobile No.: +264 81 749 9223 (SMS or WhatsApp)

E-mail: eias.public@serjaconsultants.com, **Post:** P. O. Box 27318 Windhoek, Namibia

