

REPUBLIC OF NAMIBIA

## MINISTRY OF MINES AND ENERGY


Tel.: +264 61 284-8111  
Fax: +264 61 238643 / 220386  
E-mail: [info@mme.gov.na](mailto:info@mme.gov.na)  
Website: [www.mme.gov.na](http://www.mme.gov.na)

1 Aviation Road  
Private Bag 13297  
WINDHOEK

Enquiries: Mrs. F. Flavianu

Reference No: 14/2/4/1/8586

The Directors  
Ruungandu Mining CC  
P. O. Box 264  
Windhoek



### NOTICE TO APPLICANT OF PREPAREDNESS TO GRANT APPLICATION FOR EXCLUSIVE PROSPECTING LICENCE No. 8586.

In terms of Section 48(4) of the Minerals (Prospecting and Mining) Act, No. 33 of 1992, notice is hereby given that the Minister is prepared to grant your new application, lodged on 02 September 2021, for an exclusive prospecting licence in respect of Dimension Stone, Base and Rare Metals, Industrial Minerals and Precious Metals Groups of Minerals over an area of land as shown in the attached diagrams, subject to the terms and conditions contained in the attached schedule, which terms and conditions supplement the terms, conditions and provisions of the said Act.

Your attention is drawn to the provisions of Section 48(5) of the said Act, which require that within one (1) month from the date of this notice, written acceptance of such terms and conditions must be received by the Commissioner, failing which the application will be deemed to have lapsed.

Kindly acknowledge your acceptance of such terms and conditions by-


- completing the section at the bottom of this notice;
- initialing each page of the schedule and the diagrams; and
- returning such signed and initialed documents to the Commissioner.

*Shivo* 07.12.2021

MR. E. I. SHIVOLO  
MINING COMMISSIONER

TO THE MINING COMMISSIONER  
MINISTRY OF MINES AND ENERGY

~~1. ISHUEL ILEKA~~.....~~1. ILEKA~~ (name of person) in my capacity as applicant/duly authorized officer/approved accredited agent (please delete titles not relevant), hereby accept the supplementary terms and conditions referred to in this notice and contained in the attached schedule which are to be imposed on the grant of the application for exclusive prospecting licence herein referred to.

  
Signed

08.12.2021  
Date

Capacity.....DIRECTOR.....  
(Applicant /authorized officer of applicant if a company/approved accredited agent of a non-resident applicant who is a natural person/authorized officer of such accredited agent).

~~B~~

BU

extent such funds are to be expended directly in Namibia, the Licence Holder shall ensure such funds are remitted to a reputable financial institution in Namibia.

6.5 make oral presentation to the Ministry of Mines and Energy after the first year of the licence tenure.

**PART 3 – ENVIRONMENT**

7. The holder of the **Notice of preparedness to grant application for Exclusive Prospecting Licence** shall undertake an Environmental Impact Assessment study over the area covered by the application, formulate and forward through the Mining Commissioner's office to the Ministry of Environment, Forestry and Tourism for approval of an Environmental Management Plan Report (EMPR) within twelve (12) months from the date of written acceptance of such terms and conditions.

8. The holder of the exclusive prospecting licence shall observe any requirements, limitations or prohibitions on his or her prospecting operations as may in the interest of the environmental protection, be imposed by the Minister.

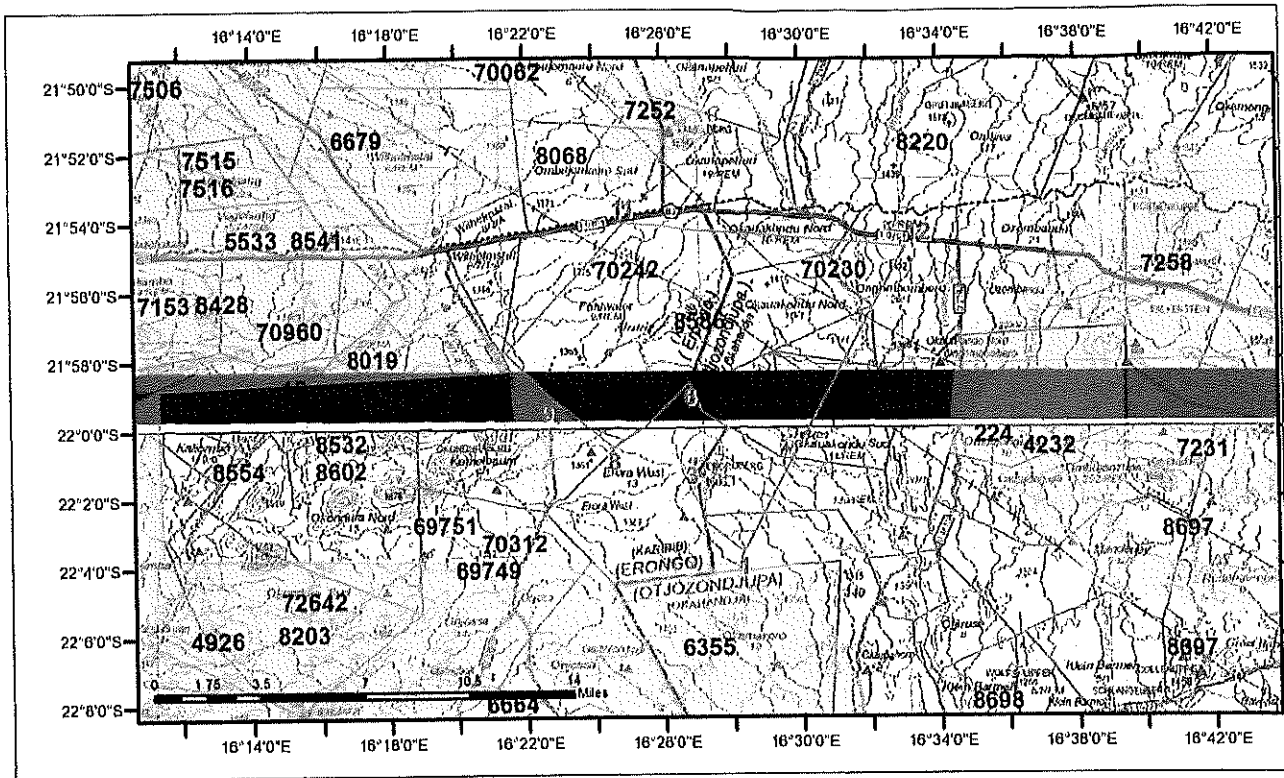


**MR. E. I. SHIVOLO**  
**MINING COMMISSIONER**

\_\_\_\_\_  
**DATE**

**DIAGRAM – EXCLUSIVE PROSPECTING LICENCE – 8586**

Issued in favour of: **Ruungandu Mining CC**



Latitude and Longitude lines refer to the Bessel 1841 Spheroid

EPL - Application	ERL - Application	Withdrawn Area	District
□	□	□	□
EPL - Active	ERL - Active	Farms	Region
■	■	□	□
ML - Application	RL - Application	Environmentally Sensitive	Division
□	□	□	□
ML - Active	RL - Active		
□	■		
MC - Application	MDRL - Application		
□	□		
MC - Active	MDRL - Active		
■	■		

Projection: Albers Conic Equal Area  
 Spheroid: Bessel 1841  
 Central Meridian: 17 Deg. E

AREA: **17749.0457 Hectares**

MAP(S):


LOCALITY:

- \*Region(s): **Ofjozondjupa, Erongo**
- \*Magisterial District(s): **Karibib, Okahandja**
- \*Registration Division(s): **H, J**

*AS*

*B11*

Order	Lat Deg	Lat Min	Lat Sec		Long Deg	Long Min	Long Sec	
1	- 22	03	35.17	S	16	28	19.07	E
2	- 22	02	39.15	S	16	27	9.90	E
3	- 22	01	21.65	S	16	27	1.29	E
4	- 21	59	57.97	S	16	27	54.61	E
5	- 21	59	31.21	S	16	27	10.42	E
6	- 21	58	39.53	S	16	26	48.05	E
7	- 21	59	57.46	S	16	25	27.82	E
8	- 22	00	32.82	S	16	24	33.90	E
9	- 21	59	7.05	S	16	22	47.98	E
10	- 21	57	47.21	S	16	21	26.20	E
11	- 21	54	1.04	S	16	24	55.15	E
12	- 21	54	43.00	S	16	33	5.00	E

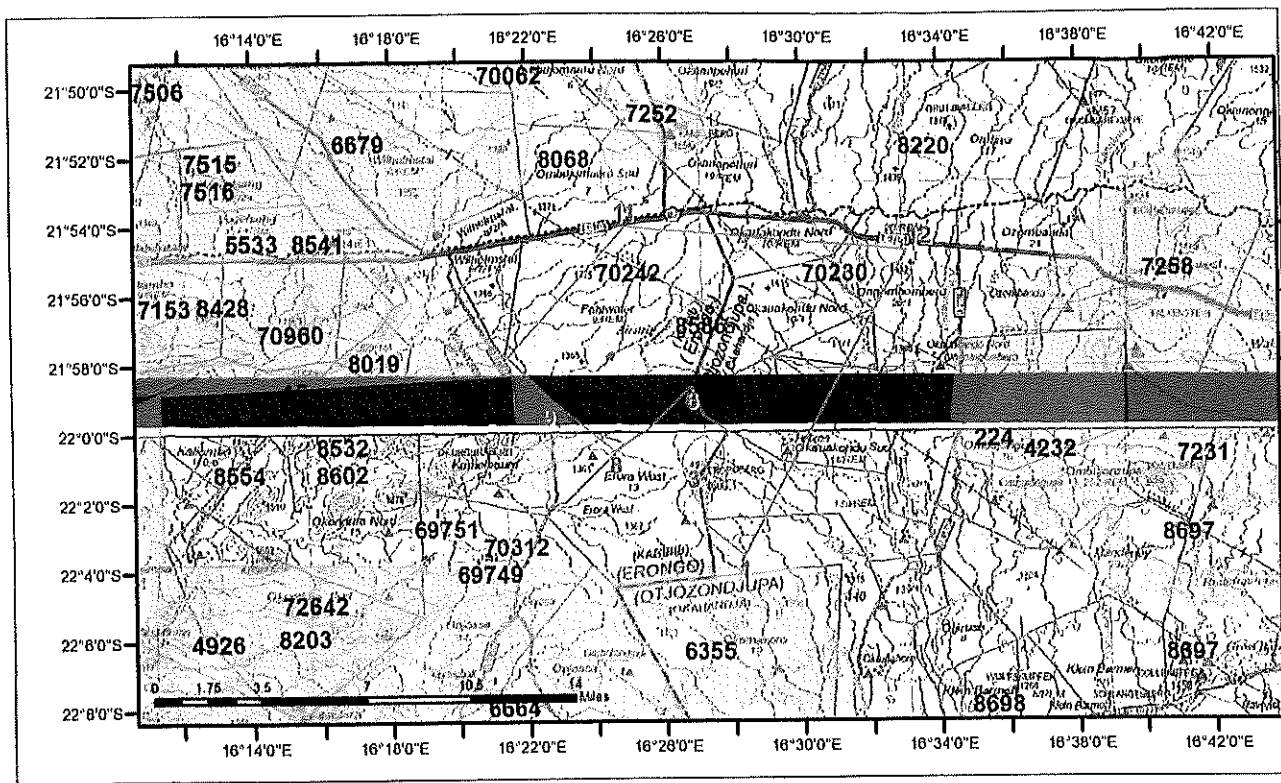


Certified by: *Shul* ..... Date Stamp  
 Mining Commissioner

BU

**DIAGRAM – EXCLUSIVE PROSPECTING LICENCE – 8586**

Issued in favour of: **Ruungandu Mining CC**



Latitude and Longitude lines refer to the Bessel 1841 Spheroid

EPL - Application	ERL - Application	Withdrawn Area	District
□	□	□	□
EPL - Active	ERL - Active	Farms	Region
■	■	□	□
ML - Application	RL - Application	Environmentally Sensitive	Division
□	□	□	□
ML - Active	RL - Active		
□	■		
MC - Application	MDRL - Application	Projection: Albers Conic Equal Area Spheroid: Bessel 1841 Central Meridian: 17 Deg. E	
□	□		
MC - Active	MDRL - Active		
■	■		

**AREA: 17749.0457 Hectares**

MAP(S):

LOCALITY:

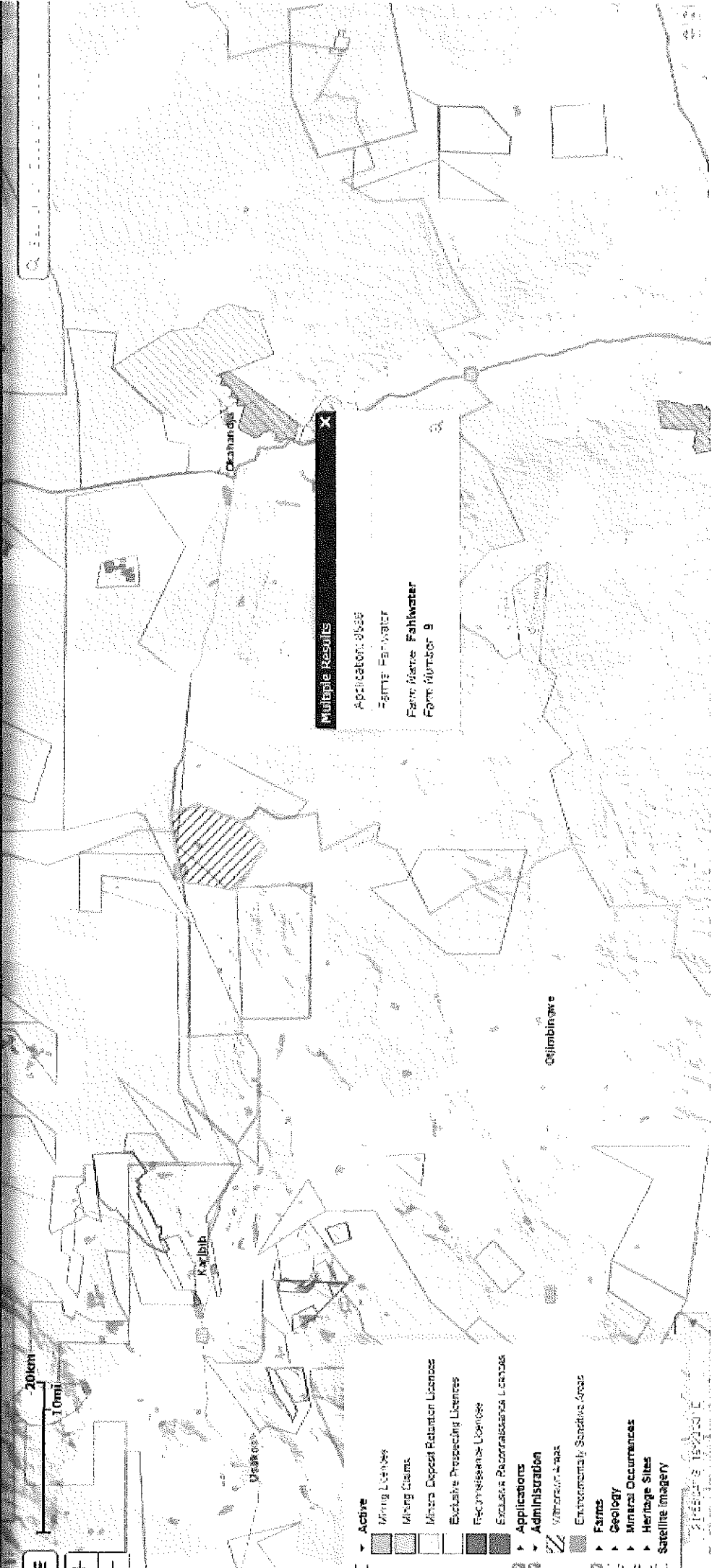

- \*Region(s): **Otjozondjupa, Erongo**
- \*Magisterial District(s): **Karibib, Okahandja**
- \*Registration Division(s): **H, J**

*B*  
*B11*

Order	Lat Deg	Lat Min	Lat Sec		Long Deg	Long Min	Long Sec	
1	- 22	03	35.17	S	16	28	19.07	E
2	- 22	02	39.15	S	16	27	9.90	E
3	- 22	01	21.65	S	16	27	1.29	E
4	- 21	59	57.97	S	16	27	54.61	E
5	- 21	59	31.21	S	16	27	10.42	E
6	- 21	58	39.53	S	16	26	48.05	E
7	- 21	59	57.46	S	16	25	27.82	E
8	- 22	00	32.82	S	16	24	33.90	E
9	- 21	59	7.05	S	16	22	47.98	E
10	- 21	57	47.21	S	16	21	26.20	E
11	- 21	54	1.04	S	16	24	55.15	E
12	- 21	54	43.00	S	16	33	5.00	E

Certified by:..... Date Stamp

*Shane*  
Mining Commissioner



**Multiple Results**

Application: 0536  
 Farm: Farwater  
 Farm Name: Farwater  
 Farm Number: 9

- Active
  - Mining Licenses
  - Mining Claims
  - Mining Deposit Relation Licenses
  - Exclusive Prospecting Licenses
  - Reconnaissance Licenses
  - Exclusive Reconnaissance Licenses
- Applications
- Administration
  - Watercourse Areas
  - Environmentally Sensitive Areas
- Fauna
- Geology
- Minerals Occurrences
- Heritage Sites
- Satellite Imagery

© 2014 Trimble Landfold