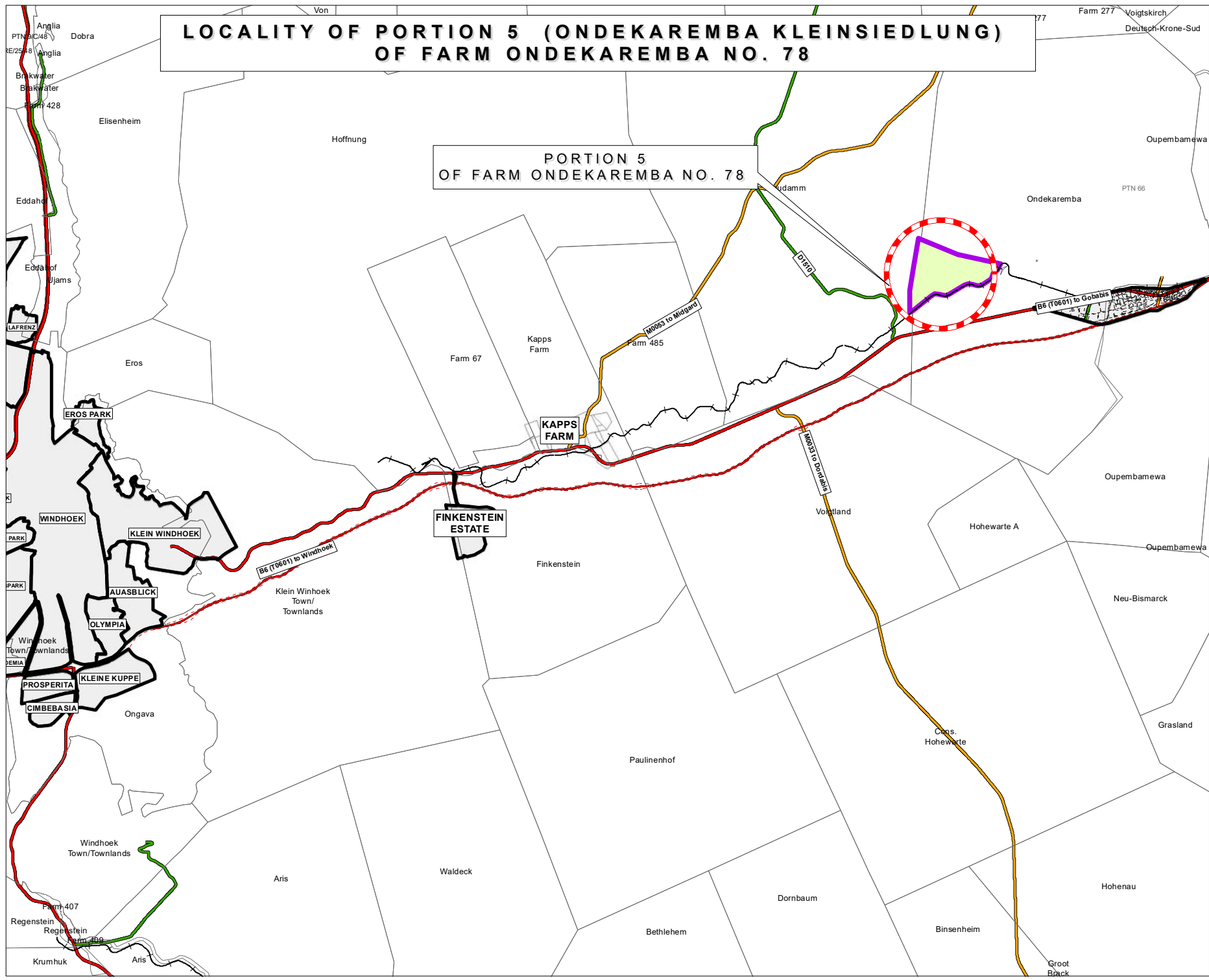



# LOCALITY OF PORTION 5 (ONDEKAREMBA KLEINSIEDLUNG) OF FARM ONDEKAREMBA NO. 78

PORTION 5  
OF FARM ONDEKAREMBA NO. 78





CITY OF WINDHOEK


## WINDHOEK

### Legend

- Zoning
  - Agriculture
- Portion Boundary
- Pth 5 Ondekaremba No.78
- Proposed Bypass
- Trunk Road
- Right of Way Servitude
- Railway with 60m Servitude

**NOTE:**  
All measurements & sizes given are approximate.  
No Residential erf shall be smaller than 300m<sup>2</sup> in size.

-----  
SIGNATURE
-----  
DATE




**STUBENRAUCH  
PLANNING CONSULTANTS  
TOWN AND REGIONAL PLANNERS**

po box 41404      tel: 061-251189  
windhoek        tel: 061-252490  
namibia         fax: 061-252157  
email: spc@spc.com.na

### WINDHOEK

Locality

DATE	DRAWN BY	DRAWING NO
November 2017	BB	W19063-1



1:175,000