









OKAHAO

LEGEND

-  Erf 101
-  Extension Boundary
-  Cadastral Boundary
-  Townlands Boundary (Remainder of the Farm Okahao No 989)
-  Main Road
-  District Road



STUBENRAUCH
PLANNING CONSULTANTS
TOWN AND REGIONAL PLANNERS
PO Box 41404 Tel: 061-251189
Windhoek Tel: 061-252490
Namibia Fax: 061-252157
email: spc@spc.com.na

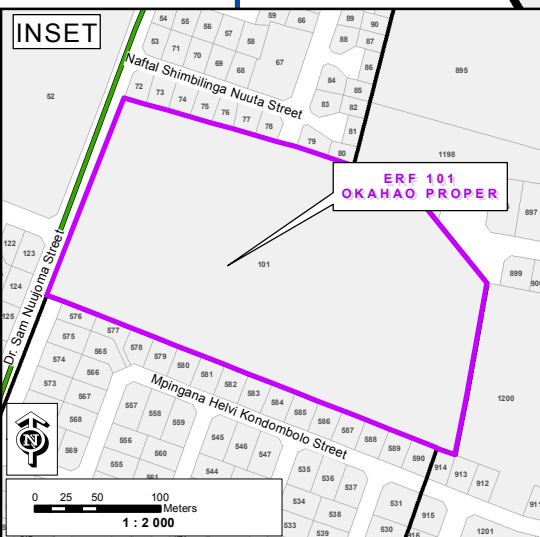
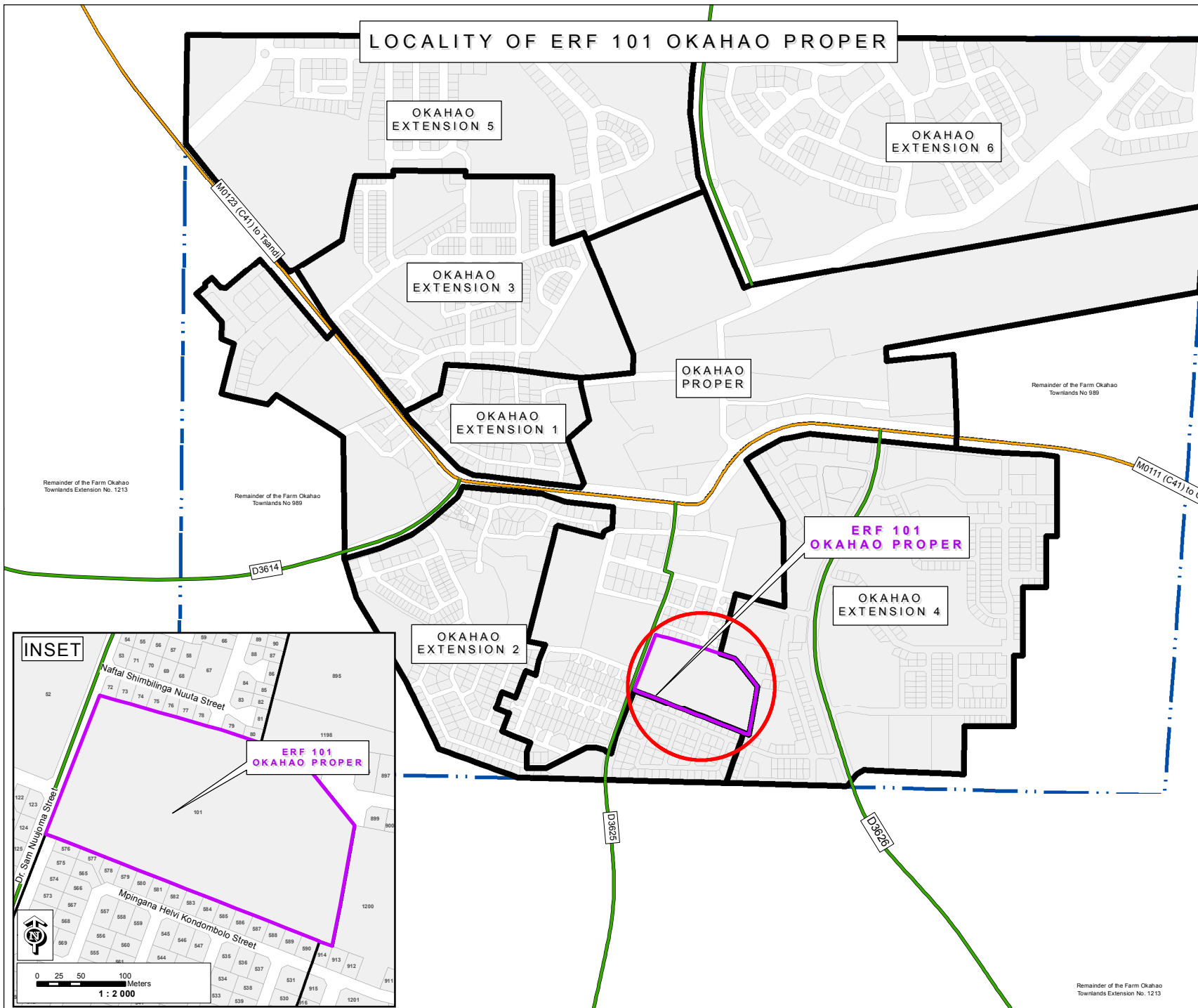
PROJECT TITLE
OKAHAO

LOCALITY OF
ERF 101

DATE	DRAWN	SCALE
July 2017	PM	Okahao-032_1

0 40 80 160 240 320
Meters
1 : 15 000

LOCALITY OF ERF 101 OKAHAO PROPER



Remainder of the Farm Okahao
Townlands Extension No. 1213