



HEEC
Sustainable development solutions for life

**HEALTHY
EARTH
ENVIRONMENTAL
CONSULTANTS CC**

PROJECT DETAILS

Title	ENVIRONMENTAL MANAGEMENT PLAN FOR THE ESTABLISHMENT AND MINING OF DIMENSION STONES, ON MINING CLAIM 69151 AT OROUTUMBA VILLAGE, SWAARTBOOISDRIFT, SWAARTBOOISDRIFT, SWAARTBOOISDRIFT, OPUWO DISTRICT, KUNENE REGION.		
HEEC Reference	HEEC0652022		
Proponent	Mr. Hosea Kazepurua P.O. Box 67 Opuwo, Kunene Namibia. Contact Person: Mr H. Kazepurua Contact Number: +264 81 588 6688/0813416989 Email: mykingdom2036@gmail.com		
Report date	May 2023		
	Name	Signature	Date
Author	Tanaka D. Nyatoro		09/06/2023

LEGAL NOTICE

This report or any portion thereof and any associated documentation remain the property of HEEC until the mandator effects payment of all fees and disbursements due to HEEC in terms of the HEEC Conditions of Contract and Project Acceptance Form. Notwithstanding the aforesaid, any reproduction, duplication, copying, adaptation, editing, change, disclosure, publication, distribution, incorporation, modification, lending, transfer, sending, delivering, serving or broadcasting must be authorised in writing by HEEC

CONTENTS PAGE

ABBREVIATIONS.....	III
1 INTRODUCTION	1
2 ROLES AND RESPONSIBILITIES	4
2.1 PROPONENT'S REPRESENTATIVE	4
2.2 ENVIRONMENTAL CONTROL OFFICER.....	5
2.3 ON-GOING DIMENSION STONE MINING & QUARRY REHABILITATION CONTRACTOR	6
3 MANAGEMENT ACTIONS.....	7
3.1 ASSUMPTIONS AND LIMITATIONS	7
3.2 APPLICABLE LEGISLATION	8
3.3 PROJECT LOCATION	12
3.4 DIMENSION STONE MINING PHASE	14
3.5 QUARRY REHABILITATION PHASE (CONTINUOUS).....	28
3.6 DECOMMISSIONING PHASE.....	30

LIST OF FIGURES

Figure 1: Locality map of Oroutumba Village, Swartbooisdrift, Swartbooisdrift, Opuwo District in the Kunene Region (Google, 2023).	12
Figure 2: Locality map of showing the mining claims 69151 at Oroutumba Village, Swartbooisdrift, Swartbooisdrift (Google, 2023).	13

LIST OF TABLES

Table 1: List of triggered activities identified in the EIA Regulations which apply to the proposed project	2
Table 2: Legal provisions relevant to these activities	8
Table 3: Dimension Stone Mining Phase Management Actions	14
Table 4: Quarry Rehabilitation Phase Management actions	28
Table 5: Decommissioning phase management actions	30

ABBREVIATIONS

AIDS	Acquired Immuno-Deficiency Syndrome
dB	Decibels
PR	Proponent's Representative
EA	Environmental Assessment
ECC	Environmental Clearance Certificate
ECO	Environmental Control Officer
EIA	Environmental Impact Assessment
EMA	Environmental Management Act
EMP	Environmental Management Plan
EPL	Exclusive Prospecting Licence
GG	Government Gazette
GIS	Geographic Information System
GN	Government Notice
GPS	Global Positioning System
HIV	Human Immuno-deficiency Virus
I&APs	Interested and Affected Parties
NHC	National Heritage Council
MC	Mining Claim
Reg.	Regulation
S	Section
TB	Tuberculosis

1 INTRODUCTION

Mining contributes to 25% of the country's income. It is the largest contributor to the Namibian economy. Namibia has various natural resources including diamonds, uranium, copper, gold, lead, tin, lithium, *cadmium, zinc, salt and vanadium*. In 2015 the mining industry accounted for approximately 19,000 jobs in Namibia vs. 14,000 in 2011. Indirectly the mining industry contributes to the livelihood of 100 000 people. Approximately N\$ 55 million is spent on training and skills development. Between 300 and 500 artisans are qualified each year by The Namibian Institute of Mining and Technology (NIMT). 110 new bursaries were issued in 2011. Five major companies account for 95% of the mining income. Diamond and uranium mining are by far the two most vital industries in Namibia (<http://www.bdo.com.na/en-gb/industries/natural-resources/mining-in-namibia>, accessed 5/5/2023).

Dimension stone is an important building material used worldwide and therefore a valuable natural resource. Namibia has numerous deposits of good quality dimension stone displaying a variety of attractive colors, patterns and textures. The main rock types quarried are marble, granite, dolerite, conglomerate, and sodalite. The Government of Namibia recognises that the exploration and development of its mineral wealth could best be undertaken by the private sector. Government therefore focuses on creating an enabling environment through appropriate competitive policy and regulatory frameworks for the promotion of private sector investment coupled with the provision of national geo-scientific data bases essential for attracting competitive exploration and mining (Draft Minerals Policy of Namibia, MME).

It is with this background that Mr. Hosea Kazepurua has decided to mine dimension stones for export purposes to China via the Walvis Bay Port and derive the monetary benefits associated with these natural resources as he is a holder of a mining claim 69151 from the Ministry of Mines and Energy after following all the necessary procedures to satisfy the relevant Authorities enabling them to mine the dimension stones from the allocated portions on the Zebra Mountains.

However uncontrolled natural resource mining/ excavation has resulted in negative environmental effects in the respective areas. This has been largely attributed to the fact that people were under no obligation to rehabilitate the affected areas and thus left behind large open pits/quarries which pose a danger to both humans and animals.

Mr. Hosea Kazepurua, hereinafter referred to as the proponent intends to carry out the following activity:

- **Environmental Assessment (EA) for the establishment and mining of dimension stones, on mining claim 69151 at Oroutumba Village, Swartbooisdrift, Swartbooisdrift, Swartbooisdrift, Opuwo District, Kunene Region.**

The objective of the intended Environmental Assessment is thus needed in order to assess the potential social and environmental impacts associated with the establishment and mining of dimension stones, on mining claim 69151 at Oroutumba Village, Swartbooisdrift, Swartbooisdrift, Swartbooisdrift, Opuwo District, Kunene Region and also to formulate methods of rehabilitation of the open quarry pits at the claim.

The above is a listed activity in terms of the Environmental Management Act (No. 7 of 2007) and Environmental Impact Assessment Regulations (Government Notice No. 30 of 2012).

In terms of the Environmental Management Act (No. 7 of 2007) and Environmental Impact Assessment Regulations (Government Notice No. 30 of 2012), the following listed activities in **Table 1** were triggered by the proposed project:

Table 1: List of triggered activities identified in the EIA Regulations which apply to the proposed project

Activity description and No(s):	Description of relevant Activity	The portion of the development as per the project description that relates to the applicable listed activity
Activity 3.1 (Mining and Quarrying Activities)	The construction of facilities for any process or activities which requires a licence, right or other form of authorisation, and the renewal of a licence, right or other form of authorisation, in terms of the Minerals (Prospecting and Mining Act), 1992.	The proposed project includes the mining of dimension stones for export purposes.
Activity 3.2 (Mining and Quarrying Activities)	Other forms of mining or extraction of any natural resources whether regulated by law or not.	The proposed project entails the extraction of dimension stones for export purposes.

Activity description and No(s):	Description of relevant Activity	The portion of the development as per the project description that relates to the applicable listed activity
Activity 3.3 (Mining and Quarrying Activities)	Resource extraction, manipulation, conservation and related activities.	The proposed project entails the extraction of dimension stones for export purposes.

An Environmental Management Plan (EMP) is one of the most important outputs of the EA process as it synthesises all of the proposed mitigation and monitoring actions, set to a timeline and with specific assigned responsibilities. This EMP details the mitigation and monitoring actions to be implemented during the following phases of these developments:

- Dimension stone mining Phase – the period during which the proponent, having dealt with the necessary legislative and administrative arrangements, appoints a contractor to engage in the extraction of dimension stones from the project site to be transported to the Walvis Bay Port for export purposes;
- Transportation Phase- the period during which the proponent transports the dimension stones from the quarry to Walvis Bay port for export.
- Tile Cutting Phase- the period during which the proponent processes the excavated dimension stones, by cutting them into smaller dimensions so that they can be used as tiles by the customers will be done in China and therefore is not in the scope of this EMP.

The rehabilitation of the quarries at the dimension stone mining claim sites once activities have ceased is highly recommended so as to ensure that the subject area assumes economically viable alternative land uses and not pose a drowning threat/injury to the livestock and locals making use of these Reserve lands; when the event occurs then some recommendations have been outlined in **Table 4**.

2 ROLES AND RESPONSIBILITIES

The proponent (Mr. Hosea Kazepurua) is ultimately responsible for the implementation of the EMP, at the dimension stone mining phase to the quarry rehabilitation phase of the existing dimension stone mining activities at the mining claim 69151 at Oroutumba Village, Swartbooisdrift, Swartbooisdrift. The proponent will delegate this responsibility as the project progresses through its life cycle. The delegated responsibility for the effective implementation of this EMP will rest on the following key individuals:

- Proponent’s Representative;
- Environmental Control Officer; and
- Contractor (Mr. Hosea Kazepurua).

2.1 PROPONENT’S REPRESENTATIVE

Mr. Hosea Kazepurua, the proponent, should assign the responsibility of managing all aspects of this development for all development phases (including all contracts for work outsourced) to a designated member of staff, referred to in this EMP as the Proponent’s Representative (PR). The proponent may decide to assign this role to one person for the full duration of these developments, or may assign a different PR to each of the development phases – i.e. one for the dimension stone mining & one for the quarry rehabilitation phase. The PR’s responsibilities are as follows:

Responsibility	Project Phase
Making sure that the necessary approvals and permissions laid out in Table 2 are obtained/adhered to	Throughout the lifecycle of this project
Suspending/evicting individuals and/or equipment not complying with the EMP	<ul style="list-style-type: none"> • Dimension stone mining • Quarry rehabilitation
Issuing fines for contravening EMP provisions	<ul style="list-style-type: none"> • Dimension stone mining • Quarry rehabilitation

2.2 ENVIRONMENTAL CONTROL OFFICER

The PR should assign the responsibility of overseeing the implementation of the whole EMP on the ground during the on-going dimension stone mining & quarry rehabilitation phases to a designated member of staff, referred to in this EMP as the Environmental Control Officer (ECO). The PR/ Mr. Hosea Kazepurua may decide to assign this role to one person for all three activities, or may assign a different ECO for each activity. The ECO will have the following responsibilities during the construction and operation and maintenance phases of these developments:

- Management and facilitation of communication between the Proponent, PR, the contractors, and Interested and Affected Parties (I&APs) with regard to this EMP;
- Conducting regular inspections (recommended minimum frequency is once every six months) with respect to the implementation of this EMP (monitor and audit the implementation of the EMP);
- Assisting the Contractor in finding solutions with respect to matters pertaining to the implementation of this EMP;
- Advising the PR on the removal of person(s) and/or equipment not complying with the provisions of this EMP;
- Making recommendations to the PR with respect to the issuing of fines for contraventions of the EMP; and
- Undertaking a bi-annual review of the EMP and recommending additions and/or changes to this document.

2.3 ON-GOING DIMENSION STONE MINING & QUARRY REHABILITATION CONTRACTOR

A contractor, in this case being the proponent, conducts the on-going dimension stone mining & quarry rehabilitation activities at the mining claim 69151 at Oroutumba Village, Swartbooisdrift, and is therefore automatically responsible for implementing all provisions contained within the relevant chapters of this EMP. The dimension stone mining & quarry rehabilitation contractor will be responsible for the implementation of this EMP applicable to any work outsourced to subcontractors. **Table 3** applies to contractors appointed during the dimension stone mining phase and **Table 4** to those appointed during the continuous quarry rehabilitation phase. In order to ensure effective environmental management the aforementioned chapters should be included in the applicable contracts for outsourced work relating to the intended activities.

The tables in the following chapter (**Chapter 3**) detail the management measures associated with the roles and responsibilities that have been laid out in this chapter.

3 MANAGEMENT ACTIONS

The aim of the management actions in this chapter of the EMP is to avoid potential impacts where possible. Where impacts cannot be avoided, measures are provided to reduce the significance of these impacts.

The following tables provide the management actions recommended to manage the potential impacts rated in the scoping-level EA conducted for these activities. These management actions have been organised temporally according to project phase:

- Applicable legislation (**Table 2**);
- Dimension stone mining Actions (**Table 3**);
- Quarry rehabilitation Management Actions (**Table 4**); and
- Decommissioning phase management actions (**Table 5**).

The responsible persons from the proponents' team have assessed these commitments in detail and have committed to the specific management actions where indicated in the tables below.

3.1 ASSUMPTIONS AND LIMITATIONS

This EMP has been formulated based on the scoping-level Environmental Assessment (EA) conducted for the operation and management of the on-going dimension stone mining & quarry rehabilitation activities as represented in **Figure 2**. HEEC will not be held responsible for the potential consequences that may result from any alterations to the agreed course of action in terms of the intended activities in the surrounding Oroutumba Village, Swaartbooisdrift area.

It is assumed that labourers will be sourced mostly from the Opuwo Constituency area and that migrant labourers (if applicable) will be housed within established accommodation facilities at the nearby Oroutumba Village, Swaartbooisdrift, whilst more modern housing facilities are being constructed near the claims.

3.2 APPLICABLE LEGISLATION

There are multiple legal instruments that regulate and have a bearing on good environmental management in Namibia. **Table 2** below provides a summary of the legal instruments considered to be relevant to the on-going dimension stone mining & quarry rehabilitation activities and the environmental assessment process.

Table 2: Legal provisions relevant to these activities

LEGISLATION/POLICIES	RELEVANT PROVISIONS	RELEVANCE TO PROJECT
The Constitution of the Republic of Namibia as Amended	<p>Article 91 (c) provides for duty to guard against “the degradation and destruction of ecosystems and failure to protect the beauty and character of Namibia.”</p> <p>Article 95(l) deals with the “maintenance of ecosystems, essential ecological processes and biological diversity” and sustainable use of the country’s natural resources.</p>	Sustainable development should be at the forefront of management of the on-going mining activities.
Environmental Management Act No. 7 of 2007 (EMA)	<p>Section 2 outlines the objective of the Act and the means to achieve that.</p> <p>Section 3 details the principles of Environmental Management</p>	The management of this project must be informed by the EMA.
EIA Regulations GN 28, 29, and 30 of EMA (2012)	<p>GN 29 Identifies and lists certain activities that cannot be undertaken without an environmental clearance certificate.</p> <p>GN 30 provides the regulations governing the environmental assessment (EA) process.</p>	<p>Activity 3.1 (Mining and Quarrying Activities) The construction of facilities for any process or activities which requires a licence, right or other form of authorisation, and the renewal of a licence, right or other form of authorisation, in terms of the Minerals (Prospecting and Mining Act), 1992.</p> <p>Activity 3.2 (Mining and Quarrying Activities) Other forms of mining or extraction of any natural resources whether regulated by law or not.</p> <p>Activity 3.3 (Mining and</p>

LEGISLATION/POLICIES	RELEVANT PROVISIONS	RELEVANCE TO PROJECT
		Quarrying Activities) Resource extraction, manipulation, conservation and related activities.
Convention on Biological Diversity (1992)	Article 1 lists the conservation of biological diversity amongst the objectives of the convention.	The dimension stone mining & quarry rehabilitation activities should consider the impact it will have on the biodiversity of the area.
Draft Procedures and Guidelines for conducting EIAs and compiling EMPs (2008)	Part 1, Stage 8 of the guidelines states that if a proposal is likely to affect people, certain guidelines should be considered by the proponent in the scoping process.	The EA process should incorporate the aspects outlined in the guidelines.
Namibia Vision 2030	Vision 2030 states that the solitude, silence and natural beauty that many areas in Namibia provide are becoming sought after commodities and must be regarded as valuable natural assets.	Care should be taken that the ongoing dimension stone mining & quarry rehabilitation activities do not lead to the degradation of the natural beauty of the surrounding Oroutumba Village, Swartbooisdrift area.
Water Act No. 54 of 1956	Section 23(1) deals with the prohibition of pollution of underground and surface water bodies.	The pollution of water resources should be avoided during dimension stone mining & quarry rehabilitation activities.
The Ministry of Environment and Tourism (MET) Policy on HIV & AIDS	MET has recently developed a policy on HIV and AIDS. In addition it has also initiated a programme aimed at mainstreaming HIV and gender issues into environmental impact assessments.	The proponent and its contractor have to adhere to the guidelines provided to manage the aspects of HIV/AIDS. Experience with similar projects has shown that a significant health risk is created when migrant construction workers/labourers interact with local communities.
Local Authorities Act No. 23 of 1992	The Local Authorities Act prescribes the manner in which a town or municipality should be managed by the Town or Municipal Council. Sections 34-47 make provision for the aspects of water and sewerage.	Dimension stone mining & quarry rehabilitation activities have to comply with provisions of the Local Authorities Act.
Labour Act No. 11 of 2007	Chapter 2 details the fundamental rights and protections. Chapter 3 deals with the basic conditions of employment.	Given the employment opportunities presented by the dimension stone mining & quarry rehabilitation activities, compliance with the law is essential.
Public and Environmental Health Act of 2015	This Act (GG 5740) provides a framework for a structured uniform	Dimension stone mining & quarry rehabilitation activities are to

LEGISLATION/POLICIES	RELEVANT PROVISIONS	RELEVANCE TO PROJECT
	public and environmental health system in Namibia. It covers notification, prevention and control of diseases and sexually-transmitted infections; maternal, ante-natal and neo-natal care; water and food supplies; infant nutrition; waste management; health nuisances; public and environmental health planning and reporting. It repeals the Public Health Act 36 of 1919 (SA GG 979).	comply with these legal requirements.
Nature Conservation Ordinance No. 4 of 1975	Chapter 6 provides for legislation regarding the protection of indigenous plants.	Indigenous and protected plants have to be managed within the legal confines.
Environmental Assessment Policy of Namibia (1995)	The Policy seeks to ensure that the environmental consequences of development projects and policies are considered, understood and incorporated into the planning process, and that the term ENVIRONMENT is broadly interpreted to include biophysical, social, economic, cultural, historical and political components.	This EIA considers this term of Environment.
Minerals (Prospecting and Mining) Act, 1992 (Act 33 1 of 1992)	To provide for the reconnaissance, prospecting and mining for, and disposal of, and the exercise of control over, minerals in Namibia; and to provide for matters incidental thereto. "mineral" means any substance, whether in solid, liquid or gaseous form, occurring naturally in, on or under any land and having been formed by, or subjected to, a geological process, excluding -(c) subject to the provisions of subsection (2), soil, sand, clay, gravel	The intended activity involves the mining of dimension stones for export purposes.

LEGISLATION/POLICIES	RELEVANT PROVISIONS	RELEVANCE TO PROJECT
	<p>or stone (other than rock material specified in Part 2 of Schedule 1) if they are bona fide required for purposes of –</p> <p>(i) agriculture, building works, fencing or road making;</p> <p>(ii) the manufacture of bricks and tiles;</p>	
<p>Soil Conservation Act 6 of 1969 Ministry of Agriculture, Water and Forestry</p>	<p>This Act covers the prevention and combating of soil erosion; the conservation, improvement and manner of use of the soil and vegetation; and the protection of water sources</p>	<p>Soils should not be polluted or left un-rehabilitated.</p>

3.3 PROJECT LOCATION

The proponent intends to mine dimension stones on a mining claim at Oroutumba Village, Swartbooisdrift, Opuwo district, located about 7 km from the D3701 gravel road from Opuwo to Ruacana as shown in **Figure 1** and **Figure 2** for the locality of the exclusive mining claim 69151 for the dimension stones.




Figure 1: Locality map of Oroutumba Village, Swartbooisdrift, Opuwo District in the Kunene Region (Google, 2023).



Figure 2: Locality map of showing the mining claim 69151 at Oroutumba Village, Swartbooisdrift. (Google, 2023).

3.4 DIMENSION STONE MINING PHASE

The PR should ensure that the management actions detailed in **Table 3** below should be adhered to during the operation of the dimension stone mining activities and should be undertaken together with the mitigation measures in **Table 9** of the DESR.

Table 3: Dimension Stone Mining Phase Management Actions

Aspect	Management Actions
Environmental Incidents	<ul style="list-style-type: none"> • The ECO on site shall maintain a register of all environmental incidents occurring as a result of the activities associated with the project. Environmental incidents that shall be recorded include (but are not limited to): <ul style="list-style-type: none"> ➤ Fires; ➤ Drowning; ➤ Accidents (e.g. traffic); ➤ Spills of hazardous materials, contaminating soil or water resources; ➤ Non-compliances with applicable legislation; and ➤ Non-compliances with this EMP. • Environmental incident reports shall include (as a minimum) a description of the incident, the actions taken to contain any damage to the environment, personnel, or the public, and the actions taken to repair / remediate any such damage. • Additional measures shall be prescribed that may be required to remediate damage resulting from the incident and / or to prevent similar incidents occurring in the future.
Traffic	<ul style="list-style-type: none"> • Ensure that road junctions have good sightlines. • Limit the type of vehicle (heavy trucks) allowed on

Aspect	Management Actions
	<p>site.</p> <ul style="list-style-type: none"> • Adhere to the speed limit. If permissible, caution signs and 40 km/hr signs shall be placed at regulation distance from heavy vehicle crossing signs at the intersections of the access tracks and the D3701 road. • Designate no-drive zones. • Implement traffic control measures where necessary by keeping a number plate register of all vehicles transporting dimension stones at the site and restricting access to authorised contractors.
<p>Quarries/Dimension stone mining claim 69151 site</p>	<ul style="list-style-type: none"> • Dimension stones should be sourced from quarries with a valid ECC. • The dimension stone mining claims must be clearly demarcated by means of a perimeter stock-proof fence with a lockable gated entrance. • Dimension stone mining and resultant operations shall only take place within this demarcated area/claim. • A detailed photographic record of the demarcated mining claim areas, prior to any mining activities, shall be taken. These records are to be kept by the Proponent and PR for reference purposes during the rehabilitation of the site. • There will be 'No unauthorised access' signs at the mining claim gates until to restrict entry and/or harm to people not involved in the dimension stone mining operations.
<p>EMP training</p>	<p>All workers at the site are to undergo EMP training that should include as a minimum the following:</p> <ul style="list-style-type: none"> • Explanation of the importance of complying with the EMP.

Aspect	Management Actions
	<ul style="list-style-type: none"> • Discussion of the potential environmental impacts of the intended dimension stone mining and quarry rehabilitation activities. • Employees' roles and responsibilities, including emergency preparedness and response requirements. • Explanation of the mitigation measures that must be implemented when particular work groups carry out their respective activities. • The potential consequences of departure from specified operating procedures; and rewards for enhancing mitigation measures or avoiding negative environmental effects.
Fauna and Flora	<ul style="list-style-type: none"> • Prevent the destruction of protected tree species. • Encourage the regrowth and regeneration of trees with exposed roots at the site. • The excavation of the dimension stones should incorporate existing trees¹. • The Contractor should compile a Tree Management Plan which should include the following as a minimum: <ul style="list-style-type: none"> ○ Trees if not already accounted for in an existing Geographic Information System (GIS), should be surveyed, co-ordinates/location incorporated into the Contractor's GIS, marked with paint (or other means so as to be readily visible) and protected; ○ Trees, which are impossible to conserve, need to be identified and their location recorded on a map; ○ The Contractor should apply to the relevant authority (Ministry of Agriculture, Water & Forestry) for a permit

¹a "tree" is defined as an indigenous woody perennial plant with a trunk diameter ≥ 150 mm

Aspect	Management Actions
	<p>to remove these trees.</p> <ul style="list-style-type: none"> ○ A list should be compiled of all trees to be removed detailing the location of the tree, the species as well as which trees will be planted to replace these. The nursery where these trees will be sourced from should also be included; ○ Each tree that is removed needs to be replaced with an indigenous tree species; ○ Some of these trees can be obtained at the nearest forestry office or at a commercial nursery such as the Forestry office in Opuwo/Ruacana. Assistance can be sought from the nearest forestry office regarding nearby nurseries where additional trees may be bought and advice sought. <ul style="list-style-type: none"> ● Only a limited width +/- 5 m on the side of the access roads may be partially cleared of vegetation. ● Workers are prohibited from collecting wood or other plant products on or near the site. ● No alien species may be planted on or within the existing site. ● Prevent contractors from collecting wood and veld food such as amphibians, migrating birds, etc. during the dimension stone mining phase. ● Prevent contractors from fishing in the nearby ephemeral rivers or catching aquatic species.
Lay-down areas and materials camp	<p>Suitable locations for the contractors lay-down areas and materials camp should be identified with the assistance of the PR and the following should be considered in selecting these sites:</p> <ul style="list-style-type: none"> ● The areas designated for the services infrastructure should

Aspect	Management Actions
	<p>be used as far as possible.</p> <ul style="list-style-type: none"> • Second option should be degraded land. • Avoid sensitive areas (e.g. wetlands/rivers/drainage lines)
Hazardous waste	<ul style="list-style-type: none"> • All heavy duty vehicles and equipment on site should be provided with a drip tray. • All heavy duty delivery vehicles should be maintained regularly to prevent oil leakages. • Maintenance and washing of vehicles should take place only at a designated workshop area. • Spilled cement and/or concrete (wet or dry) should be treated as hazardous waste and disposed of by the end of each day in the appropriate hazardous waste containers. • All hazardous substances (e.g. fuel etc.) or chemicals should be stored in a specific location on an impermeable surface that is bunded - with a volume of 120 % of the largest single storage container or 25 % of the total storage containers, whichever is greater.
Surface and Ground Water Impacts	<ul style="list-style-type: none"> • It is recommended that dimension stone mining takes place outside of the rainy season in order to limit erosion & flooding on site and surface water pollution. • No dumping of waste products of any kind in or in close proximity to surface water bodies. • Heavy duty vehicles should be kept out of any surface water bodies and the movement of vehicles should be limited where possible to the existing access roads and tracks. • Contaminated runoff from the sites should be prevented from entering the surface water bodies. • Workers should be given ablution facilities at the sites

Aspect	Management Actions
	<p>that are located at least 30 m away from any surface water and regularly serviced.</p> <ul style="list-style-type: none"> • Washing of personnel or any equipment should not be allowed on site.
Topsoil	<ul style="list-style-type: none"> • When excavations are carried out, topsoil² should be stockpiled in a demarcated area and used in profiling and rehabilitating of the depleted, open quarries at the mining claim at Oroutumba Village, Swartbooisdrift. • Stockpiled topsoil should be used to rehabilitate post-harvesting degraded areas and/or other nearby degraded areas within the Opuwo Constituency in consultation with the Traditional Authorities.
Soil Erosion	<ul style="list-style-type: none"> • Clear the vegetation of the project area in phases during the dimension stone mining period in order to keep the soil more compacted as well as to limit overall disturbance to the area over time. • It is recommended that most dimension stone mining takes place outside of the rainy season in order to limit potential flooding and the run off of loose soil causing further erosion. • Appropriate erosion control structures must be put in place where soil may be prone to erosion. • Checks must be carried out at regular intervals to identify areas within the mining claim site where erosion is occurring. Appropriate remedial actions are to be undertaken wherever erosion is evident.
Rehabilitation	<ul style="list-style-type: none"> • Upon completion of the dimension stone mining phase consultations should be held with the local

² Topsoil is defined here as the top 150mm of surface material, which accounts for the seedbank.

Aspect	Management Actions
	<p>community/property owner(s) regarding the post-dimension stone mining use of remaining excavated areas (if applicable) and to identify priority areas.</p> <ul style="list-style-type: none"> • Sand/rubble at the site should be levelled so it can be reclaimed for other purposes once the dimension stone mining has ceased and rather than leaving the quarries open which will pose a threat to people and animals in the area. • In the event that no post-operation uses are requested, all excavated/degraded areas need to be rehabilitated as follows: <ul style="list-style-type: none"> ○ Excavated areas may only be backfilled with clean or inert fill. No material of hazardous nature (e.g. sand removed with an oil spill) may be dumped as backfill. ○ Rehabilitated excavated areas need to match the contours of the existing landscape. ○ The rehabilitated area should not be higher (or lower) than nearby drainage channels. This ensures the efficiency of re-vegetation and reduces the chances of potential erosion. ○ Topsoil is to be spread across excavated areas evenly. ○ Deep ripping of areas to be rehabilitated is required, not just simple scarification, so as to enable rip lines to hold water after heavy rainfall. ○ Ripping should be done along slopes, not up and down a slope, which could lead to enhanced erosion.
HIV/AIDS and TB awareness	<ul style="list-style-type: none"> • The Contractor should approach the Ministry of Health and Social Services to co-opt a health officer to facilitate HIV/AIDS and TB education programmes periodically on site during the project operation.

Aspect	Management Actions
	<ul style="list-style-type: none"> • A wellness program should be initiated to raise awareness on health issues, especially the impact of sexually transmitted diseases. • Provide free condoms in the workplace and to local community throughout project operation. • Facilitate access to Antiretroviral medication • Personnel should not overnight at the dimension stone mining claim sites, but only the security personnel.
Road safety	<ul style="list-style-type: none"> • Demarcate roads clearly. • Off-road driving should not be allowed. • All vehicles that transport materials to and from the site must be roadworthy. • Drivers that transport materials should have a valid driver's license and should adhere to all traffic rules. • Loads upon vehicles should be properly secured to avoid items falling off the vehicle. • Limit and control the number of access points to the mining claim sites. • The road leading to the mining claims should be properly maintained so as to reduce dust emissions when heavy vehicles travel on them. • Consideration should be given to possibly tar the road leading to the mining claims which could reduce dust emissions onsite.
Safety around work sites	<ul style="list-style-type: none"> • Excavations/quarries should be left open for the shortest time possible. • Excavate short lengths of trenches and box areas for services or foundations in a manner that will not leave

Aspect	Management Actions
	<p>the trench unattended for more than 24 hours.</p> <ul style="list-style-type: none"> • Demarcate excavated areas and topsoil stockpiles with danger tape. • Provide additional warning signage in areas of movement and in “no personnel” areas where workers are not active. • Quarries are to be fenced-off with stock-proof perimeter fencing. • Work areas must be set out and isolated with danger tape on a daily basis. • All materials and equipment are to be stored only within set out and demarcated work areas. • Only dimension stone mining personnel will be allowed within these work areas. • 2 fire extinguishers should be available at fuel storage areas. • Comply with all waste related management actions stated above in this table.
Ablutions	<ul style="list-style-type: none"> • Separate toilets should be available for men and women and should clearly be indicated as such. • Portable toilets (i.e. easily transportable) should be available at every construction site: <ul style="list-style-type: none"> ➤ 1 toilet for every 15 females. ➤ 1 toilet for every 30 males. ➤ Sewage needs to be removed on a regular basis to an approved (municipal) sewage disposal site. Alternatively, sewage may be pumped into sealable containers and stored until it can be removed.

Aspect	Management Actions
	<ul style="list-style-type: none"> ➤ Workers responsible for cleaning the toilets should be provided with latex gloves and masks.
Open fires	No open fires may be made anywhere on the mining claim site.
General health and safety	<ul style="list-style-type: none"> • A fully stocked first aid kit should permanently be available on-site as well as an adequately trained member of staff capable of administering first aid. • All workers should have access to the relevant personal protective equipment (overalls, hard toe boots, goggles, dust masks, sun hats heavy duty gloves etc.). • Sufficient potable water reserves should be available to workers at all times. • No person should be allowed to smoke close to fuel storage facilities or portable toilets (if toilets are chemical toilets – the chemicals are flammable). • No workers should be allowed to drink alcohol during work hours. • No workers should be allowed on the mining claims/quarries if under the influence of alcohol.
Dust	<ul style="list-style-type: none"> • A watering truck should be used on gravel roads with the most heavy vehicle movement especially during dry and windy conditions. However, due consideration should be given to water restrictions during times of drought. • The use of waterless dust suppression means (e.g. lignosulphonate products such as Dustex) should be considered. • Cover any stockpiles with plastic to minimise

Aspect	Management Actions
	<p>windblown dust.</p> <ul style="list-style-type: none"> • Dust protection masks should be provided to workers if they complain about dust. • During high wind conditions the contractor must make the decision to cease works until the wind has calmed down.
Noise	<p>Work hours should be restricted to between 08h00 and 17h00 where excavation involving the use of heavy equipment, power tools and the movement of heavy vehicles is less than 500 m from residential areas. If an exception to this provision is required, all residents and business owners within the 500 m radius should be given 1 week's written notice.</p> <ul style="list-style-type: none"> ➤ If workers are to be exposed to noise levels above 85dB for continuous extended periods of more than two hours, they are to be provided with ear muffs and allowed to take 10-15 minute breaks away from the noise source.
Recruitment of labourers	<p>The Contractor should compile a formal recruitment process including the following provisions as a minimum:</p> <ul style="list-style-type: none"> • Adhere to the legal provisions in the Labour Act No. 11 of 2007 for the recruitment of labour (target percentages for gender balance, optimal use of local labour and SME's, etc.). • Recruitment should not take place at the dimension stone mining claim site. • Ensure that all sub-contractors are aware of recommended recruitment procedures and discourage any recruitment of labour outside these agreed upon procedures. • All contractors should give preference in terms of

Aspect	Management Actions
	<p>recruitment of sub-contractors and individual labourers to those who are qualified and from the project area and only then look to surrounding towns.</p> <ul style="list-style-type: none"> Clearly explain to all job-seekers the terms and conditions of their respective employment contracts (e.g. period of employment etc.) – make use of interpreters where necessary.
Communication plan	<p>The Contractor or PR should draft a Communication Plan, which should outline as a minimum the following:</p> <ul style="list-style-type: none"> How Interested and Affected Parties (I&APs), who require on-going communication for the duration of the operation period, will be identified and recorded and who will manage and update these records; How these I&APs will be consulted on an on-going basis; Make provision for grievance mechanisms – i.e. how concerns can be lodged/ recorded and how feedback will be delivered as well as further steps of arbitration in the event that feedback is deemed unsatisfactory.
General communication	<ul style="list-style-type: none"> The PR must appoint an ECO to liaise between the Contractor, I&APs and Mr. Hosea Kazepurua’s management. The Contractor shall at every bi-monthly site meeting report on the status of the implementation of all provisions of the EMP. The Contractor should implement the EMP awareness training as stipulated above in this table. The Contractor must list the I&APs of the project and their contact details with whom on-going communication would be required for the duration of

Aspect	Management Actions
	<p>the contract. This list, together with the Communication Plan must be agreed upon and given to the PR before operation commences/resumes.</p> <ul style="list-style-type: none"> • The Communication Plan, once agreed upon by the Developer, shall be legally binding. • A copy of the EMP must be available at the site office and should be accessible to all I&APs. • Key representatives from the above mentioned list need to be invited to attend monthly site meetings to raise any concerns and issues regarding progress to rehabilitate the excavated areas and surrounding quarries/borrow pits. • The Contractor should liaise with the proponent regarding all issues related to community consultation and negotiation before operation commences/resumes. • A procedure should be put in place to ensure that concerns raised have been followed-up and addressed. • All people on the I&APs list should be informed about the availability of the complaints register and associated grievance mechanisms in writing by the PR prior to the commencement of site activities.
Archaeology	<ul style="list-style-type: none"> • Should a heritage site or archaeological site be uncovered or discovered during the dimension stone mining phase of the project, a “chance find” procedure should be applied in the order they appear below: <ul style="list-style-type: none"> ○ If operating machinery or equipment stop work; ○ Demarcate the site with danger tape;

Aspect	Management Actions
	<ul style="list-style-type: none"> ○ Determine GPS position if possible; ○ Report findings to the site foreman; ○ Report findings, site location and actions taken to superintendent; ○ Cease any works in immediate vicinity; ○ Visit find site and determine whether work can proceed without damage to findings; ○ Determine and demarcate exclusion boundary; ○ Site location and details to be added to a Geographic Information System (GIS) for field confirmation by archaeologist; ○ Inspect site and confirm addition to dimension stone mining site GIS; ○ Advise the National Heritage Council (NHC) and request written permission to remove findings from work area; and ○ Recovery, packaging and labelling of findings for transfer to National Museum. ● Should human remains be found, the following actions will be required: <ul style="list-style-type: none"> ○ Apply the chance find procedure as described above; ○ Schedule a field inspection with an archaeologist to confirm that remains are human; ○ Advise and liaise with the NHC and Police; and ○ Remains will be recovered and removed either to the National Museum or the National Forensic Laboratory.

3.5 QUARRY REHABILITATION PHASE (Continuous)

The management actions included in **Table 4** below applies during the continuous quarry rehabilitation phase of the mining operations and should be undertaken together with the mitigation measures in **Table 9** of the FESR.

Table 4: Quarry Rehabilitation Phase Management actions

Environmental Feature	Management Actions
EMP training	All contractors appointed for the transportation/ translocation of the dimension stones on mining claim 69151 must ensure that all personnel are aware of necessary health, safety and environmental considerations applicable to their respective work.
Monitoring	<p>The ECO should monitor the implementation of the EMP:</p> <ul style="list-style-type: none"> • The ECO should regularly inspect the conditions around the dimension stone cutting mining claim site before work starts; and • The ECO should inspect the mining claim site at the end of each extraction period.
Water and waste management	<ul style="list-style-type: none"> • Ensure that the infrastructure at the dimension stone cutting site is connected to the mining claim drainage and wastewater reticulation. • Regular preventative maintenance should be carried out on the infrastructure to ensure that risks of overflows are minimised. • A no-go buffer area of at least 30 m should be allocated to any water bodies in the area. • No dumping of waste products of any kind in or in close proximity to any surface water bodies. • Sufficient weather and scavenger-proof bins (with lids, to prevent the escape of litter) shall be provided, and

Environmental Feature	Management Actions
	<p>be easily accessible at all points where wastes are generated.</p> <ul style="list-style-type: none"> • The site shall be kept clean and free of litter and no litter from the site shall be allowed to disperse to surrounding areas. • All personnel shall be instructed to dispose of all waste in the proper manner. • The Contractor shall identify and separate materials that can be reused or recycled to minimise waste e.g. metals, packaging and plastics, and provide separate marked bins for these items. • All materials (e.g. bags of cement) must be suitably stored and protected, so that they do not become damaged and unusable. • The Contractor shall be responsible for the regular disposal (at suitable and licensed municipal waste disposal facilities) of all waste generated as a result of the dimension stone cutting/mining. • Contaminated runoff from the various operational activities should be prevented from entering any surface water bodies. • Ensure that surface water accumulating on-site are channelled and captured through a proper storm water management system to be treated in an appropriate manner before disposal into the environment. • Disposal of waste from the properties should be properly managed. • No waste may be burned on site.

Environmental Feature	Management Actions
	<ul style="list-style-type: none"> • General waste is to be collected either by the local Municipality or removed by the proponent. • The frequency of collections will be such that waste containment receptacles do not unduly accumulate or overflow.
Energy efficiency	<ul style="list-style-type: none"> • The use of solar energy should be encouraged to provide for general lighting and heating of water and buildings. • The use of water saving initiatives should be incorporated within the workers' housing design in order to reduce water demand.

3.6 DECOMMISSIONING PHASE

Mine closures can be planned for and should form part of an integrated land use strategy that involves the community. The decommissioning of the dimension stone mining at the claim sites is envisaged in the future. Planned closure, in consultation with the community, provides the opportunity to develop alternative land uses through rehabilitation, and to use the remaining infrastructure for other economic purposes such as small stock farming. When the event occurs some recommendations have been outlined in **Table 5**.

Table 5: Decommissioning phase management actions

Environmental Feature	Management Actions
Deconstruction activity	Many of the mitigation measures prescribed for the dimension stone mining & quarry rehabilitation activities (Table 3 & 4 above) would be applicable to some of the decommissioning activities. These should be adhered to where applicable.

Annexure A: Proof of Site Notices/Posters






Annexure B: Proof of Newspaper Advertisements

CLASSIFIEDS

To place a classifieds advert with us, please contact Ms. Fransina Fredericks
 ■ T: +264 (61) 246 136 E: fransina@confidentenamibia.com

MUNICIPALITY OF HENTIES BAY
 NOTICE



HENTIES BAY: SALE OF ERF 2066-2083 OMDL EXTENSION 7 ZONED RESIDENTIAL BY WAY OF PRIVATE TREATY TO MESSRS RICARDO COOPER

By virtue of Council Resolution CO18/17/02/2023/02nd 2023 and in terms of Section 63 (2)(b) of the Local Authorities Act, (Act 23 of 1992) as amended, read in conjunction with Section 30 (1)(l) of the Local Authorities Act 1992 (Act 23 of 1992) as amended, notice is hereby given that the Municipal Council of Hentiesbaai intends to sell by way of private treaty, single residential Erven , 2066-2083 Omdel Extension 7 to Messrs Ricardo Cooper , at a selling price of N\$ 10.00 p/m² which equates to N\$ 49 580.00 (Forty nine Thousand Five Hundred and Eighty Namibian Dollars only) for housing purposes.

No	Erf No	Size (m ²)	Applicant	Purchase Price (N\$ 10/m ²)
1	2074	454	Ricardo Cooper	4 940.00
2	2075	320	Ricardo Cooper	3 200.00
3	2076	320	Ricardo Cooper	3 200.00
4	2077	320	Ricardo Cooper	3 200.00
5	2078	320	Ricardo Cooper	3 200.00
6	2079	320	Ricardo Cooper	3 200.00
7	2080	320	Ricardo Cooper	3 200.00
8	2081	320	Ricardo Cooper	3 200.00
9	2082	320	Ricardo Cooper	3 200.00
10	2083	320	Ricardo Cooper	3 200.00
11	2082	327	Ricardo Cooper	3 270.00
12	2063	327	Ricardo Cooper	3 270.00
13	2064	320	Ricardo Cooper	3 200.00
14	2065	320	Ricardo Cooper	3 200.00
15	2066	320	Ricardo Cooper	3 200.00

Further take note that the locality and the layout plan of the property lies open for inspection during office hours at the offices of the Municipal Council situated at the corner of Jakkalsputz Road and Nickey Iyambo Avenue.

Any person (s) having objection (s) to the intended lease of the property may lodge such objection (s) fully motivated thereof to the undersigned, within fourteen (14) days after the second placement of the advert.

The Chief Executive Officer
 P O Box 61
 Henties Bay

NOTICE OF AN ENVIRONMENTAL IMPACT ASSESSMENT – MINING CLAIMS

Notice is hereby given that applications for **Environmental Clearance Certificates (ECCs)** will be made to the office of the Environmental Commissioner in the Ministry of Environment, Forestry and Tourism in terms of the Environmental Management Act and related EIA Regulations for authorisation to undertake **listed activities** (mining and beneficiation) on the following **Mining Claims (MCs)**:

Mining Claims	MC #67009, MC #67010 & MC #67011 : Proprietor - Mr Ernst Naomab
	MC #67216 : Proprietor - Mr Mathan von Francois
Location of MCs	All MCs are pegged on a commercial farm situated in the Magisterial District of Omaruru, Erongo Region, and duly registered with the Ministry of Mines and Energy.
EIA Consultant	Ekwao Consulting Cell: 081 418 3125 & Fax: 08864 5026 & Email: ekwao@iway.na
Closing Date	Interested and Affected Parties (IAPs) are hereby invited to register for the EIA and to submit their comments and/or concerns with respect to the envisaged mining activities to Ekwao Consulting by 30 April 2023 A Background Information Document (BID) is available upon inquiry.



BU BUTCHERY
 Affordable Quality Meats

SPECIAL OFFER PROMOTION

GOAT CARCASSES & AFVAL AVAILABLE FROM N\$1400

Contact Us: +264 81 606 7686 | bufarming
 We are located at: Dorado Valley Shopping Complex, c/o Ara & Dr. Kuaima Riruako Street

DESIGNED BY: RESOLUTION GRAPHICS. +264 81 619 8130

DRESSED-IN-TIME LAUNDRY & DRY CLEANERS EASTER SPECIAL

PROFESSIONAL LAUNDRY AND DRY CLEANING SERVICES

- ✓ Duvets
- ✓ Blankets
- ✓ Comforters

We also clean Curtains and wedding dresses.

- We Wash
- Iron and fold
- And much more

ONLY N\$110 FOR 1 OR N\$180 FOR 2

+264 81 6559 225
 Visit us, We are located in Dorado Valley Shopping Mall

NOTICE FOR ENVIRONMENTAL IMPACT ASSESSMENT

Healthy Earth Environmental Consultants CC (HEEC) hereby gives notice to all potentially Interested and Affected Parties (I&APs) that an application will be made to the Environmental Commissioner in terms of the Environmental Management Act (No. 7 of 2007) and the Environmental Impact Assessment Regulations (GN 30 of 6 February 2012) for the following:

PROJECT NAME: Establishment and mining activities for dimension stones on mining claim 69151 at Oroulumba Village, Swartbooisdrif, Opuwo District, Kunene Region.


PROJECT LOCATION: Oroulumba Village, Swartbooisdrif, Opuwo District, Kunene Region.

PROJECT DESCRIPTION: The project involves conducting an EIA for the mining activities for dimension stone, on mining claim 69151 situated at Oroulumba Village, Swartbooisdrif, Kunene Region. The proponent intends to mine dimension stone on a mining claim at Oroulumba Village, Swartbooisdrif, Opuwo district, located about 7 km from the D3701 gravel road from Opuwo to Ruacana.

PROJECT INVOLVEMENT:
 Proponent: Mr. Hosea Kazepunua
 Environmental Assessment Practitioner (EAP): Healthy Earth Environmental Consultants CC (HEEC)

REGISTRATION OF I&APs AND SUBMISSION OF COMMENTS: In line with Namibia's Environmental Management Act (No. 7 of 2007) and EIA regulations (GN 30 of 6 February 2012), all I&APs are hereby invited to register and submit their comments, concerns or questions in writing via: Email: askheec@gmail.com on or before **Friday 5th May 2023**.

Meeting venue: Oroulumba Village, Swartbooisdrif
 Date: Saturday, 29 April 2023
 Time: 11:00 hours
 Mobile: 081 5720 258



CLASSIFIEDS

To place a classifieds advert with us, please contact Ms. Fransina Fredericks
 ■ T: +264 (61) 246 136 E: fransina@confidentenamibia.com



Estate Management couple

Wildlife Game Reserve with 2 lodges situated near Etosha National Park is currently seeking the following couple with previous experience in wildlife management, hospitality and wildlife activities as the Estate Management team. The couple is to provide leadership to staff, maintain reserve facilities and provide a level of reserve management according to international standards. The couple would also need a background in Hospitality as duties will include management of wildlife activities, training of rangers and relief management at the lodges when required. {Full scope available on request}

Requirements for position:

- 5 years previous experience (preferably international experience) in reserve management and hospitality
- Qualification in hospitality management and game management (or related qualifications)
- Fluency in English
- Ability to work flexible hours
- Contactable references & proven track record
- Drivers' license
- Long term commitment required

Accommodation, water & electricity provided. Salary depending qualification and experience.

Closing date: 05 May 2023

Please e-mail your CV's with salary expectation and list of contactable references to hr@nuvella.com.na



Estate Management couple

Wildlife Game Reserve with 2 lodges situated near Etosha National Park is currently seeking the following couple with previous experience in wildlife management, hospitality and wildlife activities as the Estate Management team. The couple is to provide leadership to staff, maintain reserve facilities and provide a level of reserve management according to international standards. The couple would also need a background in Hospitality as duties will include management of wildlife activities, training of rangers and relief management at the lodges when required. {Full scope available on request}

Requirements for position:

- 5 years previous experience (preferably international experience) in reserve management and hospitality
- Qualification in hospitality management and game management (or related qualifications)
- Fluency in English
- Ability to work flexible hours
- Contactable references & proven track record
- Drivers' license
- Long term commitment required

Accommodation, water & electricity provided. Salary depending qualification and experience.

Closing date: 05 May 2023

Please e-mail your CV's with salary expectation and list of contactable references to hr@nuvella.com.na

SUBSCRIBE

with us and stay updated with the latest news and events

NOTICE FOR ENVIRONMENTAL IMPACT ASSESSMENT

Healthy Earth Environmental Consultants CC (HEEC) hereby gives notice to all potentially interested and Affected Parties (I&APs) that an application will be made to the Environmental Commissioner in terms of the Environmental Management Act (No. 7 of 2007) and the Environmental Impact Assessment Regulations (GN 30 of 8 February 2012) for the following:

PROJECT NAME: Establishment and mining activities for dimension stones on mining claim 69151 at Oroutumba Village, Swaartbooisdrif, Opuwo District, Kunene Region.

PROJECT LOCATION: Oroutumba Village, Swaartbooisdrif, Opuwo District, Kunene Region.

PROJECT DESCRIPTION: The project involves conducting an EIA for the mining activities for dimension stone, on mining claim 69358 situated at Oroutumba Village, Swaartbooisdrif, Kunene Region. The proponent intends to mine dimension stone on a mining claim at Oroutumba Village, Swaartbooisdrif, Opuwo district, located about 7 km from the D3701 gravel road from Opuwo to Ruacana.

PROJECT INVOLVEMENT:

Proponent: Mr. Hosea Kazepurua
 Environmental Assessment Practitioner (EAP): Healthy Earth Environmental Consultants CC (HEEC)

REGISTRATION OF I&APs AND SUBMISSION OF COMMENTS: In line with Namibia's Environmental Management Act (No. 7 of 2007) and EIA regulations (GN 30 of 8 February 2012), all I&APs are hereby invited to register and submit their comments, concerns or questions in writing via: Email: askheec@gmail.com on or before Friday 5th May 2023.

Meeting venue: Oroutumba Village, Swaartbooisdrif
Date: Saturday, 29 April 2023
Time: 11:00 hours
Mobile: 081 5720 258



Oranjemund Town Council

C/o 8th and 12th Avenue, Box 178, Oranjemund | Tel: +264 63 233 500 Fax: +264 63 233501

Enquiries: Isabele Sibianga

Our Ref:

NOTICE FOR OBJECTIONS

ALLOCATION OF VARIOUS ERVEN BY WAY OF PRIVATE TREATY IN TERMS OF SECTION 63(2) (3) OF THE LOCAL AUTHORITIES ACT, ACT 23 OF 1992

The Oranjemund Town Council intends to sell erven thereof as indicated in the table below by way of private treaty in terms of Section 63(2), (3) of the Local Authorities Act, Act 23 of 1992.

Maps with all the relevant information with respect to the erven or portions thereof are available for inspection at the offices of the Oranjemund Town Council, 8th Avenue and 12th Street, during working days, from 07:30 to 16:30 hours.

All interested parties are called upon to lodge any objections against the intended sale of the below erven. Objections, and the grounds thereof, must be in writing, in a sealed envelope clearly marked "OBJECTIONS TO SALE OF VARIOUS ERVEN", Notice Number: 02/2021, addressed to the Office of the Acting Chief Executive Officer, P.O Box 178, by not later than Tuesday, 9th May 2023, at 12:00 hours.

SALE OF VARIOUS IMPROVED AND UNIMPROVED PROPERTIES

Purchaser	Erf No	Size (M)	Extension	Zoning	Council Resolution
Vintage Properties Developers Real Estate (Pty) Ltd	1540	778	Extension 5	Residential	(C/050/15/06/2021/3th OCM 2021)
Vintage Properties Developers Real Estate (Pty) Ltd	1541	778	Extension 5	Residential	(C/050/15/06/2021/3th OCM 2021)
Vintage Properties Developers Real Estate (Pty) Ltd	1542	742	Extension 5	Residential	(C/050/15/06/2021/3th OCM 2021)
Vintage Properties Developers Real Estate (Pty) Ltd	1543	540	Extension 5	Residential	(C/050/15/06/2021/3th OCM 2021)
Vintage Properties Developers Real Estate (Pty) Ltd	1544	540	Extension 5	Residential	(C/050/15/06/2021/3th OCM 2021)



All official correspondence must be addressed to the Chief Executive Officer.

BU BUTCHERY
Affordable Quality Meat

Goat Meat Available

- Goat carcasses
- Goat Chili bites
- Goat droewors

We Also Sell:

- Beef
- Lamb
- Game meat

Contact Us

+264 81 606 7686

@bufarming

We are located at:

Dorado Valley Shopping Complex
c/o Ara & Dr. Kuaima Riruako Street
(Opposite the TCO, 2nd floor)

SUBSCRIBE

with us and stay updated with the latest news and events

Tel: (061) 246 136
Email: editor@confidentenamibia.com
www.confidente.com.na

NOTICE FOR ENVIRONMENTAL IMPACT ASSESSMENT

Healthy Earth Environmental Consultants CC (HEEC) hereby gives notice to all potentially Interested and Affected Parties (I&APs) that an application will be made to the Environmental Commissioner in terms of the Environmental Management Act (No 7 of 2007) and Environmental Impact Assessment Regulations (GN 30 of 6 February 2012) for the following:

PROJECT NAMES:
(Environmental Impact Assessment (EIA) for the establishment and mining of Base and Rare Metals, Dimension Stone, Industrial Minerals, Non-nuclear fuel minerals and Precious Metals and Precious Stones on mining claims: 73709, 73710 & 73712 in the Kunene Region, Namibia.

PROJECTS LOCATION: The mining claims are located approximately 35 Km South-west of Opuwo in the Kunene Region

PROJECT DESCRIPTION:
The project involves conducting Environmental Impact Assessments (EIAs) for the establishment and mining of Base and Rare Metals, Dimension Stone, Industrial Minerals, Non-nuclear fuel minerals and Precious Metals and Precious Stones on mining claims: 73709, 73710 & 73712 in the Kunene Region.

PROJECT INVOLVEMENT:
Proponent: Mr. Malaali Matau
Environmental Assessment Practitioner (EAP): Healthy Earth Environmental Consultants CC (HEEC)

REGISTRATION OF I&APs AND SUBMISSION OF COMMENTS: In line with Namibia's Environmental Management Act (No. 7 of 2007) and EIA regulations (GN 30 of 6 February 2012), all I&APs are hereby invited to register and submit their comments, concerns or questions in writing via: Email: askheec@gmail.com on or before Friday 12th May 2023.

Public meeting will be held as follows:
Date: Saturday, 6th May 2023
Meeting venue: Pukunguru Village Meeting place, Kunene Region
Time: 10h00 a.m.
Mobile: 0815720258

HEALTHY EARTH ENVIRONMENTAL CONSULTANTS CC

CALL FOR PUBLIC PARTICIPATION

ENVIRONMENTAL IMPACT ASSESSMENT FOR PROPOSED ESTABLISHMENT AND OPERATIONS OF A LITHIUM MINERAL PROCESSING PLANT ON MC 73418, DAURES CONSTITUENCY, ERONGO REGION

This notice serves to inform interested and affected parties that an application for the environmental clearance certificate will be launched with the environmental commissioner in terms of the Environmental Impact Assessment Management Act (No.7 of 2007) and Environmental Regulations (GN 30 of 6 February 2012) for the proposed activity:

Project: Proposed establishment and operations of a lithium processing plant on Mining Claim 73418.

Location: The project is located in Erongo Region, approximately 50 km SW of Uis settlement, Dâures constituency, via C35 and D2342 from Uis.

Proponent: Xinfeng Investment (Pty) Ltd
Project description: The proponent intends to construct and operate a lithium processing plant on mining claim 73418. The lithium ore to be sourced from mining claims 73409 – 73418 and other mining claims proximal to the project.

In accordance with Namibia's Environmental Management Act (No. 7 of 2007) and Environmental Regulations (GN 30 of 6 February 2012), all interested and affected parties (I&APs) are invited to register and submit comments, concerns and questions in writing to the email given below on or before **09/05/2023**.

Public meeting will be held on 13 May 2023, Time: 10h00, Venue: Uis Community hall in Uis. The meeting will also cover concerns pertaining to mining activities on mining claims: 70515 & 70516, 73409 – 73418, 74090-74098, 74119 – 74121, 74164 -74168 & 74155 – 74163

Minera-Xplore Consultancy cc

Tel: +264 81 8590 201, +264 81 751 5040
Email: info@minera-xplore.com

NOTICE FOR ENVIRONMENTAL IMPACT ASSESSMENT

Notice is hereby given that three applications for **Environmental Clearance Certificates (ECCs)** will be made to the the Environmental Commissioner in the Ministry of Environment, Forestry and Tourism in terms of the Environmental Management Act, (No. 7 of 2007) and related EIA regulations to permit **listed activities** to be undertaken on **Mining Claims (MCs)** as indicated below:

Listed Activities	Mining and Exploration Work under the mining claim regulatory framework
Mining Claims	MC-67922, MC-67923, MC-68561, MC-68562, MC-71159, MC-71307, MC-71334, MC-72114 & MC-73382
Location of MCs	The MCs are registered with the Ministry of Mines and Energy and pegged on three commercial farms situated in the district of Omaruru, Erongo Region
Holder of MCs	Mr Joano Foelscher
EIA Consultant:	<p>Fax: 088 645 026 Cell: 081 418 3125 Email: ekwao@iway.na</p>
Closing Date:	Interested and Affected Parties (IAPs) are hereby invited to register for the EIA in order to receive a Background Information Document (BID) on the aforesaid activities. Furthermore, IAPs are invited to participate in the EIA process by submitting comments and/or concerns that they may wish with respect to the proposed listed activities to Ekwao Consulting by not later than 26 May 2023 .



CONFIDENTE
lifting the lid
Vacancy

**Freelance Sales Executive
Erongo Region**

Are you passionate about sales?
Do you want to join our marketing team?
Are you based in the Erongo Region?

Send a comprehensive CV to fransina@confidentenamibia.com
or hand deliver at 127 John Meinert Street, Windhoek West,
Windhoek

Tel: (061) 246 136
Email: fransina@confidentenamibia.com
www.confidente.com.na

NOTICE FOR ENVIRONMENTAL IMPACT ASSESSMENT

Healthy Earth Environmental Consultants CC (HEEC) hereby gives notice to all potentially Interested and Affected Parties (I&APs) that an application will be made to the Environmental Commissioner in terms of the Environmental Management Act (No 7 of 2007) and Environmental Impact Assessment Regulations (GN 30 of 6 February 2012) for the following:

PROJECT NAMES:
(Environmental Impact Assessment (EIA) for the establishment and mining of Base and Rare Metals, Dimension Stone, Industrial Minerals, Non-nuclear fuel minerals and Precious Metals and Precious Stones on mining claims; 73709, 73710 & 73712 in the Kunene Region, Namibia.


PROJECTS LOCATION: The mining claims are located approximately 35 Km South-west of Opuwo in the Kunene Region

PROJECT DESCRIPTION:
The project involves conducting Environmental Impact Assessments (EIAs) for the establishment and mining of Base and Rare Metals, Dimension Stone, Industrial Minerals, Non-nuclear fuel minerals and Precious Metals and Precious Stones on mining claims; 73709, 73710 & 73712 in the Kunene Region.

PROJECT INVOLVEMENT:
Proponent: Mr. Malsuli Mateu
Environmental Assessment Practitioner (EAP): Healthy Earth Environmental Consultants CC (HEEC)

REGISTRATION OF I&APs AND SUBMISSION OF COMMENTS: In line with Namibia's Environmental Management Act (No. 7 of 2007) and EIA regulations (GN 30 of 6 February 2012), all I&APs are hereby invited to register and submit their comments, concerns or questions in writing via Email: askheec@gmail.com on or before Friday 12th May 2023.

Public meeting will be held as follows:
Date: Saturday, 6th May 2023
Meeting venue: Pukungurua Village Meeting place, Kunene Region
Time: 10h00 a.m.
Mobile: 0815720258



HEEC HEALTHY EARTH ENVIRONMENTAL CONSULTANTS CC
Sustainable development solutions for life



ONDANGWA CAR HIRE

Your self-drive dream starts right here

GET GOING IN ONE OF OUR RENTAL CARS

		
OND Ondangwa +26481 165 40310 Ondangwa Airport (040)	NDU Rundu +264 85 148 0856 Hotel Rundu	WDH Windhoek +26485 148 0856 Mobile office

Info@ondangwa-carhire.com
www.ondangwa-carhire.com


CALL FOR REGISTRATION AS INTERESTED AND AFFECTED PARTIES ENVIRONMENTAL ASSESSMENT FOR THE PROPOSED THE EXTRACTION OF SAND AND AGGREGATE FROM THE SEEIS RIVER, KHOMAS REGION

1. PROJECT SITE AND DESCRIPTION
Theopaldt Properties Two cc, intends to apply to obtain an Environmental Clearance Certificate for the proposed Extraction of Sand and Construction Aggregate from the Seeis River, Khomas Region. The key component of the proposed activity entails the extraction of sand and aggregate by front-end loader and transportation to a suitable processing site.

2. PUBLIC PARTICIPATION PROCESS
Enviro-Leap Consulting invites all Interested and Affected Party (I & AP) to register and receive Environmental Assessment (BID, Scoping and EMP) documents relating to the proposed project for their comments and input.

3. COMMENTS AND QUERIES
Interested and Affected Parties are herewith request to register by writing to us at the address below no later than **21 May 2023**.

3. COMMENTS AND QUERIES
Please register and direct all comments, queries to:
Enviro-Leap Consulting at Email: eap.trigen@gmail.com



ENVIROLEAP CONSULTING CC
P.O. Box 25874, Windhoek | +264 81 232 6843 | eap.trigen@gmail.com

CALL FOR PUBLIC PARTICIPATION

ENVIRONMENTAL IMPACT ASSESSMENT FOR PROPOSED ESTABLISHMENT AND OPERATIONS OF A LITHIUM MINERAL PROCESSING PLANT ON MC 73418, DAURES CONSTITUENCY, ERONGO REGION


This notice serves to inform interested and affected parties that an application for the environmental clearance certificate will be launched with the environmental commissioner in terms of the Environmental Impact Assessment Management Act (No.7 of 2007) and Environmental Regulations (GN 30 of 6 February 2012) for the proposed activity:

Project: Proposed establishment and operations of a lithium processing plant on Mining Claim 73418.
Location: The project is located in Erongo Region, approximately 50 km SW of Uis settlement, Dâures constituency, via C35 and D2342 from Uis.

Proponent: Xinfeng Investment (Pty) Ltd
Project description: The proponent intends to construct and operate a lithium processing plant on mining claim 73418. The lithium ore to be sourced from mining claims 73409 – 73418 and other mining claims proximal to the project.

In accordance with Namibia's Environmental Management Act (No. 7 of 2007) and Environmental Regulations (GN 30 of 6 February 2012), all interested and affected parties (I&APs) are invited to register and submit comments, concerns and questions in writing to the email given below on or before **09/05/2023**.

Public meeting will be held on 13 May 2023, Time: 10h00, Venue: Uis Community hall in Uis. The meeting will also cover concerns pertaining to mining activities on mining claims: 70515 & 70516, 73409 – 73418, 74090-74098, 74119 – 74121, 74164 -74168 & 74155 – 74163



Minera-Xplore Consultancy cc
Tel: +264 81 8590 201, +264 81 751 5040
Email: info@minera-xplore.com

Advertise your brand here

Contact Us
Tel: (061) 246 136
Email: fransina@confidentenamibia.com
www.confidente.com.na



CONFIDENTE
lifting the lid

Vita Royal House Traditional Authority

P.O Box 291

Opuwo

07 June 2023

Att:

The Mining Commissioner
Ministry of Mine and Energy
P/Bag 13297
Windhoek

Dear Madam

Re: No objection letter for the proposed mining activities on mining claim 69151

This letter serves to notify your good office that; Vita Royal House Traditional Authority has no objection for Mr. Hosea Kazepurua, Id number; 78121200032, to continue mining on an active mining claim; 69151 for semi- precious stones and dimension stones. The mining claim is situated at Orutumba Village, Swartbooidrift, Kunene Region within the Vita Royal House Traditional Authority at Ehomba.

However, Mr. Kazepurua should assist the traditional authority by contributing towards the traditional authority trust fund and ensure that unskilled jobs are given to the local people.

Yours Sincerely

**VITA ROYAL HOUSE
TRADITIONAL AUTHORITY**
09 JUN 2023
JNV
Ehomba Head Man
Mr. Jan N. Van Der Merwe
081 379 4709

Headman

0813794709



**ENVIRONMENTAL ASSESSMENT FOR THE
ESTABLISHMENT AND MINING OF DIMENSION STONES ON MINING CLAIM 69151 AT
OROUTUMBA VILLAGE, SWAARTBOOSDRIF, OPUWO DISTRICT, KUNENE REGION, NAMIBIA.**

Response Form for comment by Interested and Affected Parties

Please return this form to HEEC cc on / before **24TH May 2023**

Attention: Tanaka D. Nyatoro
Postal Address: P.O Box 70436, Windhoek
Contact number: +264 81 572 0258
Email: askheec@gmail.com

REQUIRED INFORMATION

(Please note: the legislation governing EIA processes requires you to provide the following information). Should your details change during this process it is your responsibility to send us updated information.

1) Please provide contact details:

NAME: Tuhafeni Haikondja

ORGANISATION (If applicable):

POSTAL ADDRESS: p.o.Box 3329 Ondangwa

PHONE NUMBER: N/A FAX NUMBER: N/A

CELLPHONE NUMBER: 0814627043 EMAIL: thaikondja@gmail.com

2) How could you prefer to receive future project information?

Please tick the appropriate box Post Email Fax

3) Do you have any direct interest in the approval or refusal of the proposed project by the environmental authorities? Please tick the appropriate box/es below.

BUSINESS/FINANCIAL

Competing business.....	<input type="checkbox"/>	Yes	<input checked="" type="checkbox"/>	No
Neighboring business.....	<input type="checkbox"/>	Yes	<input checked="" type="checkbox"/>	No
Potential employment opportunities	<input checked="" type="checkbox"/>	Yes	<input type="checkbox"/>	No
Service provision (machinery etc)	<input type="checkbox"/>	Yes	<input checked="" type="checkbox"/>	No

PERSONAL

Neighbor to proposed project site Yes No

OTHER (please explain)

..... Yes No



ENVIRONMENTAL ASSESSMENT FOR THE ESTABLISHMENT AND MINING OF DIMENSION STONES ON MINING CLAIM 69151 AT OROUTUMBA VILLAGE, SWAARTBOOSDRIF, OPUWO DISTRICT, KUNENE REGION, NAMIBIA.

Response Form for comment by Interested and Affected Parties

Please return this form to HEEC cc on / before 24TH May 2023
Attention: Tanaka D. Nyatoro
Postal Address: P.O Box 70436, Windhoek
Contact number: +264 81 572 0258
Email: askheec@gmail.com

REQUIRED INFORMATION

(Please note: the legislation governing EIA processes requires you to provide the following information). Should your details change during this process it is your responsibility to send us updated information.

1) Please provide contact details:

NAME: Emilia Costa

ORGANISATION (If applicable):

POSTAL ADDRESS: N/A

PHONE NUMBER: N/A FAX NUMBER:

CELLPHONE NUMBER: 0816477896 EMAIL: N/A

2) How could you prefer to receive future project information?

Please tick the appropriate box [] Post [] Email [] Fax

3) Do you have any direct interest in the approval or refusal of the proposed project by the environmental authorities? Please tick the appropriate box/es below.

BUSINESS/FINANCIAL

- Competing business [] Yes [X] No
Neighboring business [] Yes [X] No
Potential employment opportunities [X] Yes [] No
Service provision (machinery etc) [] Yes [X] No

PERSONAL

Neighbor to proposed project site [X] Yes [] No

OTHER (please explain)

[] Yes [] No



**ENVIRONMENTAL ASSESSMENT FOR THE
ESTABLISHMENT AND MINING OF DIMENSION STONES ON MINING CLAIM 69151 AT
OROUTUMBA VILLAGE, SWARTBOOSDRIF, OPUWO DISTRICT, KUNENE REGION, NAMIBIA.**

Response Form for comment by Interested and Affected Parties

Please return this form to HEEC cc on / before **24TH May 2023**
Attention: Tanaka D. Nyatoro
Postal Address: P.O Box 70436, Windhoek
Contact number: +264 81 572 0258
Email: askheec@gmail.com

REQUIRED INFORMATION

(Please note: the legislation governing EIA processes requires you to provide the following information). Should your details change during this process it is your responsibility to send us updated information.

1) Please provide contact details:

NAME: Tjiposa Rauraventu

ORGANISATION (If applicable):

POSTAL ADDRESS: N/A

PHONE NUMBER: N/A FAX NUMBER: N/A

CELLPHONE NUMBER: 0818083738 EMAIL: N/A

2) How could you prefer to receive future project information?

Please tick the appropriate box Post Email Fax

3) Do you have any direct interest in the approval or refusal of the proposed project by the environmental authorities? Please tick the appropriate box/es below.

BUSINESS/FINANCIAL

Competing business.....	<input type="checkbox"/> Yes	<input checked="" type="checkbox"/> No
Neighboring business.....	<input type="checkbox"/> Yes	<input checked="" type="checkbox"/> No
Potential employment opportunities	<input checked="" type="checkbox"/> Yes	<input type="checkbox"/> No
Service provision (machinery etc)	<input type="checkbox"/> Yes	<input checked="" type="checkbox"/> No

PERSONAL

Neighbor to proposed project site Yes No

OTHER (please explain)

..... Yes No



**ENVIRONMENTAL ASSESSMENT FOR THE
ESTABLISHMENT AND MINING OF DIMENSION STONES ON MINING CLAIM 69151 AT
OROUTUMBA VILLAGE, SWAARTBOOSDRIF, OPUWO DISTRICT, KUNENE REGION, NAMIBIA.**

Response Form for comment by Interested and Affected Parties

Please return this form to HEEC cc on / before **24TH May 2023**
Attention: Tanaka D. Nyatoro
Postal Address: P.O Box 70436, Windhoek
Contact number: +264 81 572 0258
Email: askheec@gmail.com

REQUIRED INFORMATION

(Please note: the legislation governing EIA processes requires you to provide the following information). Should your details change during this process it is your responsibility to send us updated information.

1) Please provide contact details:

NAME: Martina-Ndeyapo Kanime

ORGANISATION (If applicable):

POSTAL ADDRESS: N/A

PHONE NUMBER: N/A FAX NUMBER: N/A

CELLPHONE NUMBER: 0818898929 EMAIL: N/A

2) How could you prefer to receive future project information?

Please tick the appropriate box Post Email Fax

3) Do you have any direct interest in the approval or refusal of the proposed project by the environmental authorities? Please tick the appropriate box/es below.

BUSINESS/FINANCIAL

Competing business.....	<input type="checkbox"/> Yes	<input checked="" type="checkbox"/> No
Neighboring business.....	<input type="checkbox"/> Yes	<input checked="" type="checkbox"/> No
Potential employment opportunities	<input checked="" type="checkbox"/> Yes	<input type="checkbox"/> No
Service provision (machinery etc)	<input type="checkbox"/> Yes	<input checked="" type="checkbox"/> No

PERSONAL

Neighbor to proposed project site Yes No

OTHER (please explain)

..... Yes No