




Locality Map for 66kV Rundu - Mipasi

Mipasi Substation: -17.824389°; 18.900355°
Bunya Substation: -17.867957°; 19.360786°
Kapako Substation: -17.879638°; 19.569484°
Rundu Substation: -17.771805°; 19.771805°

Legend

-  - 132.000 kV
-  - 66 kV Rundu - Mipasi Powerline
-  Substations



Google Earth

©2023 Google
Image Landsat / Copernicus