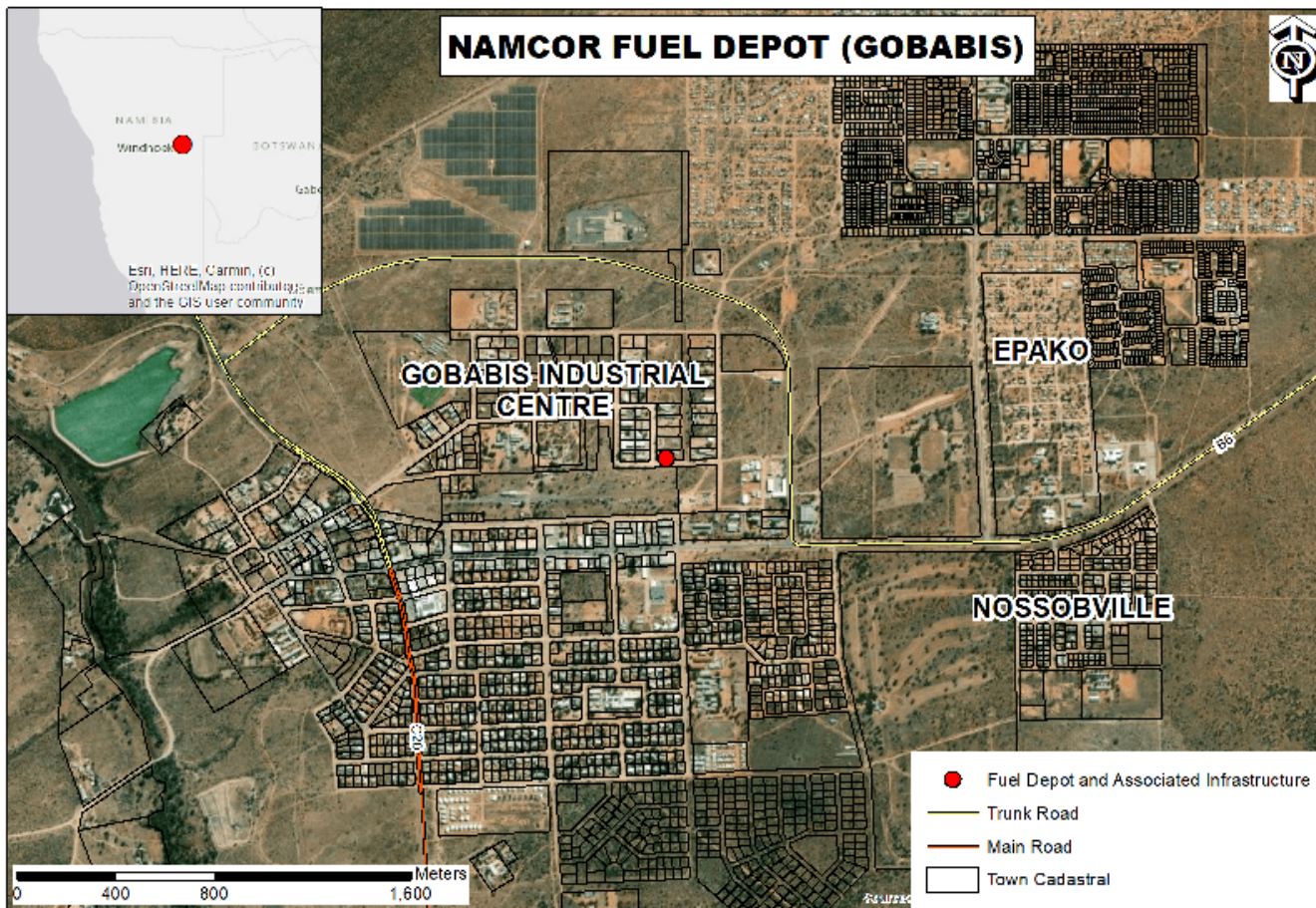




Project Site Area (map) with clear coordinates: The Existing Operations and Maintenance of a Fuel Depot and Associated Infrastructures in Gobabis Town, Omaheke Region



Locality map of the Site

Centre coordinates:
 22°26'47.21"S
 18°58'41.23"E / -
 22.446447° 18.978119°

 **Excel Dynamic Solutions**
 112, Robert Mugabe Avenue, Windhoek
 PO Box 997154 Maerua Mall, Windhoek
 +264 (0) 61 259 530
 Email: public@edsnamibia.com
 Web: www.edsnamibia.com

 **NAMCOR**
 Petroleum Trading & Distribution (Pty) Ltd
 Gobabis, Omaheke Region Namibia.

Coordinate System: GCS WGS 1984
 Datum: WGS 1984
 Units: Degree
 Cartographer: SL Johannes
 Date: August 2022

