






132kV Hippo - Omatando Powerline Locality Map

Hippo Substation: -17.399502°, 14.223277°

Omatando Substation: -17.749193°, 15.747334°

Legend

-  - 132 kV Hippo - Omatando Line
-  - 66.000 kV
-  KUNENE-OMATANDO - 400.000 kV
-  Ruacana P/S
-  Substation



Google Earth

© 2023 Google
Image Landsat / Copernicus

70 km