







- Legend**
-  Licence Block PEL90
  -  3d Survey Area
  -  Licence Blocks
  -  Bathymetry Lines
  -  Country Boundaries
  -  Towns

0 40 80 Km  
 Scale: 1 : 1 990 000 @ A3  
 Datum: WGS1984

TULLOW  
 Locality Map for  
 Petroleum Exploration Licence 90  
 and Survey Area

**SLR**  
 SLR Consulting (Africa) (Pty) Ltd  
 P O Box 1596, Cramerview, 2060, South Africa  
 Tel: +27 (11) 467-0945 Fax: +27 (11) 467-0978

Sources: Esri, GEBCO, NOAA, National Geographic, Garmin, HERE, Geonames.org, and other contributors, Esri, Garmin, GEBCO, NOAA, and other contributors