






LOCALITY OF THE REMAINDER OF ERF 1132, OKAKARARA EXTENSION 2



OKAKARARA

Legend

-  Erf 1132
-  Cadastral Boundary
-  Extension Boundary
-  Townlands Boundary
-  Main Road

FARM NO 517
OKAKARARA TOWNLANDS

156

1132

1133

C47 (M0117)

1150

OKAKARARA
EXTENSION 2

INSET

OKAKARARA
EXTENSION 2
OKAKARARA
PROPER
OKAKARARA
EXTENSION 1

PAMWE
PROPER

FARM NO 517
OKAKARARA TOWNLANDS

C22 (M0101)

FARM NO 517
OKAKARARA TOWNLANDS



**STUBENRAUCH
PLANNING CONSULTANTS
TOWN AND REGIONAL PLANNERS**

po box 41404 tel: 061-251189
windhoek tel: 061-252490
namibia fax: 061-252157
email: spc@spc.com.na

PROJECT TITLE

LOCALITY MAP

DATE	DRAWN	CHECKED	DRAWING NO
January 2021	BB		W21006-1

0 10 20 30 40 50 60 70 80 90 100 meters

1:3.500

