



BORROW PIT SAND MINING AT ONIIMWANDI VILLAGE

Community Hall

Brick Factory



Client:




HEEC
HEALTHY EARTH ENVIRONMENTAL CONSULTANTS CC

Designed By: Geo Spatial Services cc
Email: geospatialservicescc@gmail.com
Cell: +264 81 211 3132

Date: June 2022

Scale = 1:6 500@A4

Legend

 Borrow Pit Boundary

Point	Lat	Long
P1	-17.770903°	15.625917°
P2	-17.770917°	15.623500°
P3	-17.774128°	15.624136°
P4	-17.774212°	15.624910°

