


LIST OF ANNEXURES

Annexure A: Proof of Site Notices/ Posters

NOTICE FOR ENVIRONMENTAL IMPACT ASSESSMENT	
<p>Healthy Earth Environmental Consultants CC (HEEC) hereby gives notice to all potentially Interested and Affected Parties (I&APs) that an application will be made to the Environmental Commissioner in terms of the Environmental Management Act (No 7 of 2007) and Environmental Impact Assessment Regulations (GN 30 of 6 February 2012) for the following:</p>	
PROJECT NAMES:	
<p>(a) Environmental Impact Assessment (EIA) for the establishment and operation of a borrow pit at Ondangwa Number 1 to obtain raw materials for the bitumen standard road construction activities at Extension 26 within the Ondangwa Townland boundaries.</p> <p>(b) Environmental Impact Assessment (EIA) for the establishment and operation of a borrow pit near north of the cemetery at Ondangwa Number 1 to obtain raw materials for the bitumen standard road construction activities at Extension 26 within the Ondangwa Townland boundaries.</p>	
PROJECTS LOCATION:	
<p>(a) The proposed borrow pit will be situated at Ondangwa Number 1, Ondangwa, (GPS: S17°50'43.70" / E15°56'12.20"), in Oshana Region</p> <p>(b) The proposed borrow pit will be situated near north of the cemetery at Ondangwa Number 1, Ondangwa (GPS: S17°54'23.16" / E15°56'42.42"), in Oshana Region.</p>	
PROJECT DESCRIPTION:	
<p>a) The project involves conducting an Environmental Impact Assessments (EIAs) for the establishment and operation of a borrow pit at Oitananga Okaku to obtain raw materials for the bitumen standard road construction activities at Extension 26 within the Ondangwa Townlands.</p> <p>b) The project involves conducting an Environmental Impact Assessment (EIA) for the establishment and operation of a borrow pit near north of the cemetery at Okaku Kandongo to obtain raw materials for the bitumen standard road construction activities at Extension 26 within the Ondangwa Townlands.</p>	
PROJECT INVOLVEMENT:	
<p>Proponent: Ondangwa Town Council</p> <p>Environmental Assessment Practitioner (EAP): Healthy Earth Environmental Consultants CC (HEEC)</p>	
<p>REGISTRATION OF I&APs AND SUBMISSION OF COMMENTS: In line with Namibia's Environmental Management Act (No. 7 of 2007) and EIA regulations (GN 30 of 6 February 2012), all I&APs are hereby invited to register and submit their comments, concerns or questions in writing via: Email; askheec@gmail.com on or before Tuesday 31st May 2022.</p>	
<p>Public meeting will be held as follows: Date: Friday, 27th May 2022 Meeting venue: Community Hall – Ondangwa Town Council Time: 10h00 a.m. Mobile: 0815720258</p>	
	

Annexure B: Proof of advertisements

Annexure C: Photo Gallery



Public Participation Meeting held at Ondangwa Number 1.



Trial pit for testing if the soil grade is suitable for road construction



General vegetation in the proposed subject area.

Annexure D: Public Participation process





**CALL FOR PUBLIC PARTICIPATION
ENVIRONMENTAL IMPACT ASSESSMENT FOR
MINERAL EXPLORATION ON EPL 8113 & EPL
8114**

This notice serves to inform all interested and affected parties that an application for the environmental clearance certificate will be launched with the Environmental Commissioner in terms of the Environmental Management Act (No.7 of 2007) and the Environmental Regulations (GN 30 of 2012).

Project: The license areas are located about 27 km southwest of Karibib, accessible along the C32 roads. The proponent intends to explore for Dimension stone.

Proponents: Coutada Granite Mining cc & Mangetti Mining Investment cc

All interested and affected parties are hereby invited to register and submit their comments regarding the proposed project on or before **09/06/2022**. Contact details for registration and further information:

**Impala Environmental Consulting
Mr. S. Andjamba
Email: eia@impalac.com, Tel: 0856630598**



**CALL FOR PUBLIC PARTICIPATION
ENVIRONMENTAL IMPACT ASSESSMENT FOR
MINERAL EXPLORATION ON EPL 8489 & EPL 8491**

This notice serves to inform all interested and affected parties that an application for the environmental clearance certificate will be launched with the Environmental Commissioner in terms of the Environmental Management Act (No.7 of 2007) and the Environmental Regulations (GN 30 of 2012).

Project: The licenses are located about 100-120 km northwest of Bethanie, accessible along the C27 road. The proponent intends to explore for Base and Rare Metals. Exploration methods may include geological mapping, geophysical surveys, sampling, and drilling.

Proponent: Gaya Investments CC

All interested and affected parties are hereby invited to register and submit their comments regarding the proposed project on or before **10/06/2022**. Contact details for registration and further information:

**Impala Environmental Consulting
Mr. S. Andjamba
Email: eia@impalac.com, Tel: 0856630598**



**CALL FOR PUBLIC PARTICIPATION
ENVIRONMENTAL IMPACT ASSESSMENT
FOR MINERAL EXPLORATION ON EPL
8264**

This notice serves to inform all interested and affected parties that an application for the environmental clearance certificate will be launched with the Environmental Commissioner in terms of the Environmental Management Act (No.7 of 2007) and the Environmental Regulations (GN 30 of 2012).

Project: The license area is located about 74 km northwest of Omaruru, accessible along the C32 roads. The proponent intends to explore for Dimension stone.

Proponent: Mangetti Mining Investment cc

All interested and affected parties are hereby invited to register and submit their comments regarding the proposed project on or before **09/06/2022**. Contact details for registration and further information:

**Impala Environmental Consulting
Mr. S. Andjamba
Email: eia@impalac.com, Tel: 0856630598**



**NOTICE FOR
ENVIRONMENTAL IMPACT ASSESSMENT**

Healthy Earth Environmental Consultants CC (HEEC) hereby gives notice to all potentially Interested and Affected Parties (I&APs) that an application will be made to the Environmental Commissioner in terms of the Environmental Management Act (No 7 of 2007) and Environmental Impact Assessment Regulations (GN 30 of 6 February 2012) for the following:

PROJECT NAMES:

- (a) Environmental Impact Assessment (EIA) for the establishment and operation of a borrow pit at Ondangwa Number 1 to obtain raw materials for the bitumen standard road construction activities at Extension 26 within the Ondangwa Townland boundaries.
- (b) Environmental Impact Assessment (EIA) for the establishment and operation of a borrow pit near north of the cemetery at Ondangwa Number 1 to obtain raw materials for the bitumen standard road construction activities at Extension 26 within the Ondangwa Townland boundaries.

PROJECTS LOCATION:

- (a) The proposed borrow pit will be situated at Ondangwa Number 1, Ondangwa, (GPS: S17°50'43.70" / E15°56'12.20"), in Oshana Region
- (b) The proposed borrow pit will be situated near north of the cemetery at Ondangwa Number 1, Ondangwa (GPS: S17°54'23.16" / E15°56'42.42"), in Oshana Region.

PROJECT DESCRIPTION:

- a) The project involves conducting an Environmental Impact Assessments (EIAs) for the establishment and operation of a borrow pit at Ondangwa No.1 to obtain raw materials for the bitumen standard road construction activities at Extension 26 within the Ondangwa Townlands.
- b) The project involves conducting an Environmental Impact Assessment (EIA) for the establishment and operation of a borrow pit near north of the cemetery at Ondangwa No.1 to obtain raw materials for the bitumen standard road construction activities at Extension 26 within the Ondangwa Townlands.


PROJECT INVOLVEMENT:

Proponent: Ondangwa Town Council

Environmental Assessment Practitioner (EAP): Healthy Earth Environmental Consultants CC (HEEC)

REGISTRATION OF I&APs AND SUBMISSION OF COMMENTS: In line with Namibia's Environmental Management Act (No. 7 of 2007) and EIA regulations (GN 30 of 6 February 2012), all I&APs are hereby invited to register and submit their comments, concerns or questions in writing via: Email: askheec@gmail.com on or before **Tuesday 31st May 2022**.

Public meeting will be held as follows:
Date: Friday, 27th May 2022
Meeting venue: Ondangwa No.1 Meeting place
Time: 10h00 a.m.
Mobile: 0815720258




MOTORING



DRIVEN: Bentley Continental GT Speed is the proverbial iron fist in a velvet glove

Speed. It's a term that's all too often associated with reckless hooliganism, which almost lends a tinge of irony to the badge on the back of this Bentley.

Speed should never be this civilised, this serene, yet the new Bentley Continental Speed somehow manages to gobble up miles at lightning pace without even the slightest hint of breaking a sweat.

Bentley first used the Speed nomenclature way back in the 1920s, and it was revived once again in 2007 with the first-generation Continental GT Speed.

I recently had the privilege of spending a few days with the latest Continental GT Speed, which is regarded as the most dynamic Bentley created, and perhaps the

last that will feature the famed W12 engine without any form of electrification.

The 5950cc twin-turbo, twelve-cylinder motor delivers 485kW between 5 000 and 6 000 revolutions per minute, and 900Nm from as low as 1 500rpm.

Flatten the accelerator pedal in Sport mode and there's no pushing or shoving involved despite the mammoth outputs. The Conti GT Speed gently but assertively pushes you back in your seat as it deceptively picks up speed at an almost ludicrous rate. Bentley claims a 0-100km/h sprint time of 3.6 seconds and if my subjective experience is anything to go by, that is probably on the conservative side.

Even in the most dynamic

driving mode, the W12 engine makes itself heard but in a subtle way that's never even close to being loud or intrusive

Power goes to all four wheels through an eight-speed dual-clutch mode that's said to shift twice as fast in Sport mode, versus in the standard W12 model, and it's so swift and seamless that you barely notice it changing gears. It also holds gears for longer when in the most dynamic mode, but not in an overbearing fashion.

Given that this is a relatively large luxury car with a 12-cylinder engine, the Conti GT Speed weighs more than 2.2 tonnes, but thanks to its advanced chassis tech, the car does feel more agile than you might expect. The fact that it rolls on bespoke 22-inch 'Speed' wheels must certainly help.

For starters, there's an electronic rear differential that was specifically tuned in tandem with the active chassis systems to improve longitudinal stability and provide improved traction in poor conditions.

Suspending the GT Speed is a three-chamber active air suspension system with adaptive damping and a 48-volt anti-roll control system that features powerful electric motors that can deliver up to 1300Nm in just 0.3 seconds, in order to counteract the cornering forces and keep the body level.

Regardless of the mode, the Conti GT Speed moves comfortably over all road surfaces and does a very good job of filtering out road noise and shock. Granted, it doesn't quite have that 'floating on a cloud' ride quality that the more comfort-oriented Bentleys are known for, but keep in mind that this is the most dynamic Bentley of them all. With that in mind, it strikes an impressive balance between comfort and agility.

You would expect to find copious amounts of wood and leather in a Bentley, but the largely hand-crafted cabin of this GT Speed has a somewhat racier twist with partial Alcantara trim on the steering wheel and in other strategic locations throughout the cockpit.

Bentley's 'Diamond in Diamond' quilting is standard for the door innards and seats, featuring an incredible 712 stitches per diamond. Customers can choose from 15 main and 11 secondary leather colours for the interior. While Piano Black cockpit veneer is standard given the sporty nature of this car, there is a whole range of optional veneers on offer including Dark Stained Burr Walnut, Crown Cut Walnut or Dark Fiddleback Eucalyptus, if you fancy the idea of having a tree in your car.

As for the electronics, the level of digital really depends on your mood.

Instrumental to this is the rotating central infotainment display. At start-up, this flips from a plain veneer panel to a 12.3" touchscreen infotainment system. If you're in the mood for a digital detox, you can flip it again to reveal a more

traditional-looking panel with three analogue gauges in the form of a clock, compass and outside air temperature display.

The instrumentation is digital, but traditional looking and housed in a good old-fashioned binnacle that's focussed on the driver. You won't find large screens stretching across the dashboard here, the Conti GT is too classy for that.

There are lots of spec highlights, at this level of luxury motoring, but one that stands out is the 'Naim For Bentley' audio system that provides an immersive sound experience. Thanks to 18 speakers, two shakers, a 20 channel amplifier and eight DSP sound modes, the sound delights you from all angles. Bentley's promise of a "concert hall experience" is no exaggeration.

Finally, let's not dwell on practicality for too long but despite having back seats, this is really a car for two occupants as the rear compartment is somewhat tight.

VERDICT

This is really how the lucky few get to live and receiving a taste of it for a few days was a huge privilege. But with its price tag of R5 045 000, there was also a wee bit of relief in handing the keys back, if I have to be honest. It was an experience I'll certainly never forget.

FACTS: Bentley Continental GT Speed
Price: R5 045 000 (May 2022)
Engine: 6.0-litre, 12-cylinder, turbopetrol

Transmission: 8-speed automated dual-clutch

Drive: All-wheel drive
Power: 485kW @ 5000-6000rpm
Torque: 900Nm @ 1500-5000rpm
0-100km/h: 3.6 seconds (claimed)
Top speed: 335km/h (claimed)
Fuel use: 13.7 litres per 100km (claimed, mixed use)

Boot capacity: 358 litres
Kerb weight: 2244kg
Fuel tank capacity: 90 litres
Warranty: 3-year/unlimited km
Maintenance plan: 3-year/100 000km (5-yr optional)

NOTICE FOR ENVIRONMENTAL IMPACT ASSESSMENT

Healthy Earth Environmental Consultants CC (HEEC) hereby gives notice to all potentially Interested and Affected Parties (I&APs) that an application will be made to the Environmental Commissioner in terms of the Environmental Management Act (No 7 of 2007) and Environmental Impact Assessment Regulations (GN 30 of 6 February 2012) for the following:

PROJECT NAMES:

- Environmental Impact Assessment (EIA) for the establishment and operation of a borrow pit at Ondangwa Number 1 to obtain raw materials for the bitumen standard road construction activities at Extension 26 within the Ondangwa Townland boundaries.
- Environmental Impact Assessment (EIA) for the establishment and operation of a borrow pit near north of the cemetery at Ondangwa Number 1 to obtain raw materials for the bitumen standard road construction activities at Extension 26 within the Ondangwa Townland boundaries.

PROJECTS LOCATION:

- The proposed borrow pit will be situated at Ondangwa Number 1, Ondangwa, (GPS: S17°50'43.70" / E15°56'12.20"), in Oshana Region
- The proposed borrow pit will be situated near north of the cemetery at Ondangwa Number 1, Ondangwa (GPS: S17°54'23.16" / E15°56'42.42"), in Oshana Region.

PROJECT DESCRIPTION:

- The project involves conducting an Environmental Impact Assessment (EIA) for the establishment and operation of a borrow pit at Ondangwa No.1 to obtain raw materials for the bitumen standard road construction activities at Extension 26 within the Ondangwa Townlands.
- The project involves conducting an Environmental Impact Assessment (EIA) for the establishment and operation of a borrow pit near north of the cemetery at Ondangwa No.1 to obtain raw materials for the bitumen standard road construction activities at Extension 26 within the Ondangwa Townlands.

PROJECT INVOLVEMENT:

Proponent: Ondangwa Town Council

Environmental Assessment Practitioner (EAP): Healthy Earth Environmental Consultants CC (HEEC)

REGISTRATION OF I&APs AND SUBMISSION OF COMMENTS: In line with Namibia's Environmental Management Act (No. 7 of 2007) and EIA regulations (GN 30 of 6 February 2012), all I&APs are hereby invited to register and submit their comments, concerns or questions in writing via: Email: askheec@gmail.com or before Tuesday 31st May 2022.

Public meeting will be held as follows:
Date: Friday, 27th May 2022
Meeting venue: Ondangwa No.1 Meeting place
Time: 10h00 a.m.
Mobile: 0815720258



**CALL FOR PUBLIC PARTICIPATION
ENVIRONMENTAL IMPACT ASSESSMENT FOR
MINERAL EXPLORATION ON EPL 8113 & EPL
8114**


This notice serves to inform all interested and affected parties that an application for the environmental clearance certificate will be launched with the Environmental Commissioner in terms of the Environmental Management Act (No.7 of 2007) and the Environmental Regulations (GN 30 of 2012).

Project: The license areas are located about 27 km southwest of Karibib, accessible along the C32 roads. The proponent intends to explore for Dimension stone.

Proponents: Coutada Granite Mining cc & Mangetti Mining Investment cc

All interested and affected parties are hereby invited to register and submit their comments regarding the proposed project on or before **09/06/2022**. Contact details for registration and further information:

**Impala Environmental Consulting
Mr. S. Andjamba
Email: eia@impalac.com, Tel: 0856630598**



**CALL FOR PUBLIC PARTICIPATION
ENVIRONMENTAL IMPACT ASSESSMENT FOR
MINERAL EXPLORATION ON EPL 8489 & EPL 8491**


This notice serves to inform all interested and affected parties that an application for the environmental clearance certificate will be launched with the Environmental Commissioner in terms of the Environmental Management Act (No.7 of 2007) and the Environmental Regulations (GN 30 of 2012).

Project: The licenses are located about 100-120 km northwest of Bethanie, accessible along the C27 road. The proponent intends to explore for Base and Rare Metals. Exploration methods may include geological mapping, geophysical surveys, sampling, and drilling.

Proponent: Gaya Investments CC

All interested and affected parties are hereby invited to register and submit their comments regarding the proposed project on or before **10/06/2022**. Contact details for registration and further information:

**Impala Environmental Consulting
Mr. S. Andjamba
Email: eia@impalac.com, Tel: 0856630598**



**CALL FOR PUBLIC PARTICIPATION
ENVIRONMENTAL IMPACT ASSESSMENT
FOR MINERAL EXPLORATION ON EPL
8264**

This notice serves to inform all interested and affected parties that an application for the environmental clearance certificate will be launched with the Environmental Commissioner in terms of the Environmental Management Act (No.7 of 2007) and the Environmental Regulations (GN 30 of 2012).

Project: The license area is located about 74 km northwest of Omaruru, accessible along the C32 roads. The proponent intends to explore for Dimension stone.

Proponent: Mangetti Mining Investment cc

All interested and affected parties are hereby invited to register and submit their comments regarding the proposed project on or before **09/06/2022**. Contact details for registration and further information:

**Impala Environmental Consulting
Mr. S. Andjamba
Email: eia@impalac.com, Tel: 0856630598**



**NOTICE FOR
ENVIRONMENTAL IMPACT ASSESSMENT**

Healthy Earth Environmental Consultants CC (HEEC) hereby gives notice to all potentially Interested and Affected Parties (I&APs) that an application will be made to the Environmental Commissioner in terms of the Environmental Management Act (No 7 of 2007) and Environmental Impact Assessment Regulations (GN 30 of 6 February 2012) for the following:

PROJECT NAMES:

- (a) Environmental Impact Assessment (EIA) for the establishment and operation of a borrow pit at Ondangwa Number 1 to obtain raw materials for the bitumen standard road construction activities at Extension 26 within the Ondangwa Townland boundaries.
- (b) Environmental Impact Assessment (EIA) for the establishment and operation of a borrow pit near north of the cemetery at Ondangwa Number 1 to obtain raw materials for the bitumen standard road construction activities at Extension 26 within the Ondangwa Townland boundaries.

PROJECTS LOCATION:

- (a) The proposed borrow pit will be situated at Ondangwa Number 1, Ondangwa, (GPS: S17°50'43.70" / E15°56'12.20"), in Oshana Region
- (b) The proposed borrow pit will be situated near north of the cemetery at Ondangwa Number 1, Ondangwa (GPS: S17°54'23.16" / E15°56'42.42"), in Oshana Region.

PROJECT DESCRIPTION:

- a) The project involves conducting an Environmental Impact Assessments (EIAs) for the establishment and operation of a borrow pit at Ondangwa No.1 to obtain raw materials for the bitumen standard road construction activities at Extension 26 within the Ondangwa Townlands.
- b) The project involves conducting an Environmental Impact Assessment (EIA) for the establishment and operation of a borrow pit near north of the cemetery at Ondangwa No.1 to obtain raw materials for the bitumen standard road construction activities at Extension 26 within the Ondangwa Townlands.


PROJECT INVOLVEMENT:

Proponent: Ondangwa Town Council

Environmental Assessment Practitioner (EAP): Healthy Earth Environmental Consultants CC (HEEC)

REGISTRATION OF I&APs AND SUBMISSION OF COMMENTS: In line with Namibia's Environmental Management Act (No. 7 of 2007) and EIA regulations (GN 30 of 6 February 2012), all I&APs are hereby invited to register and submit their comments, concerns or questions in writing via: Email; askheec@gmail.com on or before **Tuesday 31st May 2022**.

Public meeting will be held as follows:
 Date: Friday, 27th May 2022
 Meeting venue: Ondangwa No.1 Meeting place
 Time: 10h00 a.m.
 Mobile: 0815720258



CLASSIFIEDS

CALL FOR PUBLIC PARTICIPATION**ENVIRONMENTAL IMPACT ASSESSMENT FOR MINERAL EXPLORATION ON EPL 8113 & EPL 8114**

This notice serves to inform all interested and affected parties that an application for the environmental clearance certificate will be launched with the Environmental Commissioner in terms of the Environmental Management Act (No.7 of 2007) and the Environmental Regulations (GN 30 of 2012).

Project: The license areas are located about 27 km southwest of Karibib, accessible along the C32 roads. The proponent intends to explore for Dimension stone.

Proponents: Coutada Granite Mining cc & Mangetti Mining Investment cc

All interested and affected parties are hereby invited to register and submit their comments regarding the proposed project on or before **09/06/2022**. Contact details for registration and further information:

Impala Environmental Consulting

Mr. S. Andjamba

Email: eia@impalac.com, **Tel:** 0856630598

**CALL FOR PUBLIC PARTICIPATION****ENVIRONMENTAL IMPACT ASSESSMENT FOR MINERAL EXPLORATION ON EPL 8264**

This notice serves to inform all interested and affected parties that an application for the environmental clearance certificate will be launched with the Environmental Commissioner in terms of the Environmental Management Act (No.7 of 2007) and the Environmental Regulations (GN 30 of 2012).

Project: The license area is located about 74 km northwest of Omaruru, accessible along the C32 roads. The proponent intends to explore for Dimension stone.

Proponent: Mangetti Mining Investment cc

All interested and affected parties are hereby invited to register and submit their comments regarding the proposed project on or before **09/06/2022**. Contact details for registration and further information:

Impala Environmental Consulting

Mr. S. Andjamba

Email: eia@impalac.com, **Tel:** 0856630598

**NOTICE FOR ENVIRONMENTAL IMPACT ASSESSMENT**

Healthy Earth Environmental Consultants CC (HEEC) hereby gives notice to all potentially Interested and Affected Parties (I&APs) that an application will be made to the Environmental Commissioner in terms of the Environmental Management Act (No 7 of 2007) and Environmental Impact Assessment Regulations (GN 30 of 6 February 2012) for the following:

PROJECT NAMES:

- (a) Environmental Impact Assessment (EIA) for the establishment and operation of a borrow pit at Ondangwa Number 1 to obtain raw materials for the bitumen standard road construction activities at Extension 26 within the Ondangwa Townland boundaries.
- (b) Environmental Impact Assessment (EIA) for the establishment and operation of a borrow pit near north of the cemetery at Ondangwa Number 1 to obtain raw materials for the bitumen standard road construction activities at Extension 26 within the Ondangwa Townland boundaries.

PROJECTS LOCATION:

- (a) The proposed borrow pit will be situated at Ondangwa Number 1, Ondangwa, (GPS: S17°50'43.70" / E15°56'12.20"), in Oshana Region
- (b) The proposed borrow pit will be situated near north of the cemetery at Ondangwa Number 1, Ondangwa (GPS: S17°54'23.16" / E15°56'42.42"), in Oshana Region.

PROJECT DESCRIPTION:

- a) The project involves conducting an Environmental Impact Assessments (EIAs) for the establishment and operation of a borrow pit at Ondangwa No.1 to obtain raw materials for the bitumen standard road construction activities at Extension 26 within the Ondangwa Townlands.
- b) The project involves conducting an Environmental Impact Assessment (EIA) for the establishment and operation of a borrow pit near north of the cemetery at Ondangwa No.1 to obtain raw materials for the bitumen standard road construction activities at Extension 26 within the Ondangwa Townlands.

PROJECT INVOLVEMENT:

Proponent: Ondangwa Town Council

Environmental Assessment Practitioner (EAP): Healthy Earth Environmental Consultants CC (HEEC)

REGISTRATION OF I&APs AND SUBMISSION OF COMMENTS: In line with Namibia's Environmental Management Act (No. 7 of 2007) and EIA regulations (GN 30 of 6 February 2012), all I&APs are hereby invited to register and submit their comments, concerns or questions in writing via: Email; askheec@gmail.com on or before **Tuesday 31st May 2022**.

Public meeting will be held as follows:

Date: Friday, 27th May 2022

Meeting venue: Ondangwa No.1 Meeting place

Time: 14h00

Mobile: 0815720258

**CALL FOR PUBLIC PARTICIPATION****ENVIRONMENTAL IMPACT ASSESSMENT FOR MINERAL EXPLORATION ON EPL 8489 & EPL 8491**

This notice serves to inform all interested and affected parties that an application for the environmental clearance certificate will be launched with the Environmental Commissioner in terms of the Environmental Management Act (No.7 of 2007) and the Environmental Regulations (GN 30 of 2012).

Project: The licenses are located about 100-120 km northwest of Bethanie, accessible along the C27 road. The proponent intends to explore for Base and Rare Metals. Exploration methods may include geological mapping, geophysical surveys, sampling, and drilling.

Proponent: Gaya Investments CC

All interested and affected parties are hereby invited to register and submit their comments regarding the proposed project on or before **10/06/2022**. Contact details for registration and further information:

Impala Environmental Consulting

Mr. S. Andjamba

Email: eia@impalac.com, **Tel:** 0856630598

**NOTICE FOR ENVIRONMENTAL IMPACT ASSESSMENT**

Healthy Earth Environmental Consultants CC (HEEC) hereby gives notice to all potentially Interested and Affected Parties (I&APs) that an application will be made to the Environmental Commissioner in terms of the Environmental Management Act (No 7 of 2007) and Environmental Impact Assessment Regulations (GN 30 of 6 February 2012) for the following:

PROJECT NAME:

Environmental Impact Assessment (EIA) for the establishment and operation of a borrow pit to obtain raw materials for construction activities at Onashiku shaLaban, Okatana Constituency, Oshana Region.

PROJECTS LOCATION:

The proposed borrow pit will be situated at Onashiku shaLaban approximately 7 Km west of Oshakati and about 3 Km west of the C46 main road stretching from Oshakati to Oshikuku within Okatana Constituency, Oshana Region.

PROJECT DESCRIPTION:

The project involves conducting an Environmental Impact Assessments (EIA) for establishment and operation of a borrow pit to obtain raw materials for construction activities at Onashiku shaLaban, Okatana Constituency, Oshana Region.

PROJECT INVOLVEMENT:

Proponent: Uukwambi Traditional Authority (UTA)

Environmental Assessment Practitioner (EAP): Healthy Earth Environmental Consultants CC (HEEC)

REGISTRATION OF I&APs AND SUBMISSION OF COMMENTS: In line with Namibia's Environmental Management Act (No. 7 of 2007) and EIA regulations (GN 30 of 6 February 2012), all I&APs are hereby invited to register and submit their comments, concerns or questions in writing via: Email; askheec@gmail.com on or before **Friday 17th June 2022**.

A public meeting will be held as follows;

Meeting venue: Community Meeting Place, Onashiku shaLaban, Okatana Constituency, Oshana Region

Date: Friday, 3rd June 2022

Time: 10h00 a.m

