




# Project area

D4119

## Legend

-  D4119 area
-  Points
-  D4119

Point	Latitude	Longitude
1	17°34'52.76"S	16°51'16.47"E
2	17°34'49.70"S	16°50'56.46"E
3	17°33'30.14"S	16°52'10.56"E
4	17°33'21.97"S	16°51'47.84"E
5	17°32'13.76"S	16°52'42.70"E
6	17°32'10.33"S	16°52'21.90"E
7	17°31'2.96"S	16°52'47.59"E
8	17°31'2.89"S	16°52'31.33"E
9	17°29'54.69"S	16°52'49.64"E
10	17°29'50.67"S	16°52'30.91"E
11	17°28'16.23"S	16°52'17.75"E
12	17°28'15.12"S	16°51'48.18"E

